

TAX MAP

**TOWNSHIP OF
VERONA
ESSEX COUNTY, NEW JERSEY
2020**

KEVIN RYAN
MAYOR

MATTHEW CAVALLO
TOWNSHIP MANAGER

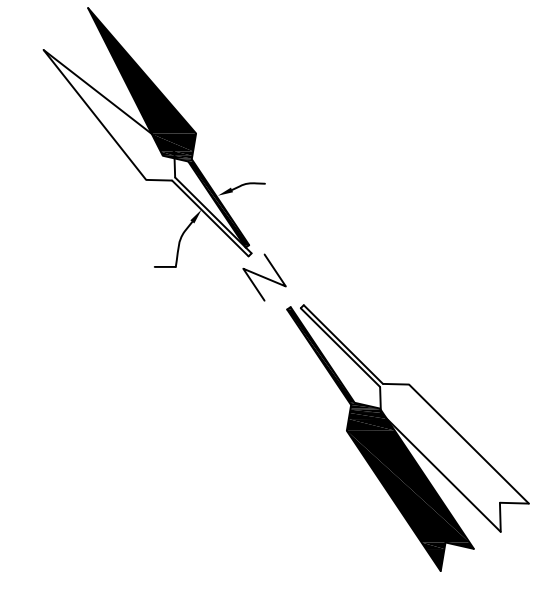
JAMES M. HELB, P.E., P.L.S., P.P.
TOWNSHIP ENGINEER
N.J. LICENCE No.24272

KEY MAP

REVISIONS				
DATE	BY	LIC.NO	SHEET	BLOCK
12/2019	ED CLAY	34842		

I HEREBY CERTIFY THAT THIS MAP HAS BEEN REVISED UNDER MY IMMEDIATE SUPERVISION, AND COMPLIES WITH THE LAWS OF THE STATE OF NEW JERSEY.

ED CLAY
ED CLAY, PROFESSIONAL LAND SURVEYOR
 N.J. LICENSE NO. 34842
 DATE 12-11-2019



NOTES

- 1- THE AREAS, BOUNDARIES AND DIMENSIONS SHOWN ON THIS TAX MAP ARE DERIVED FROM GROUND SURVEYS, AERIAL SURVEYS, AND RECORDED PLANS, DEEDS, AND WILLS AND ARE TO BE USED FOR ASSESSMENT PURPOSES ONLY.
- 2- THIS IS A DIGITIZED COPY OF THE TAX MAP PREPARED BY CASEY & KELLER INC. AND DATED JAN 1, 1983. THE APPROVED ORIGINAL IS ON FILE IN THE OFFICE OF THE ENGINEER.

LEGEND

- KEY SHEET**
- (5) DETAIL SHEET NUMBER
 - [101] BLOCK NUMBER
 - SHEET LIMIT
 - BLOCK LIMIT
 - TOWNSHIP BOUNDARY
- DETAIL SHEET**
- [101] BLOCK NUMBER
 - 2 LOT NUMBER

I HEREBY CERTIFY THAT THIS MAP AND THE SURVEY HAS BEEN MADE UNDER MY IMMEDIATE SUPERVISION, AND COMPLIES WITH THE LAWS OF THE STATE OF NEW JERSEY.

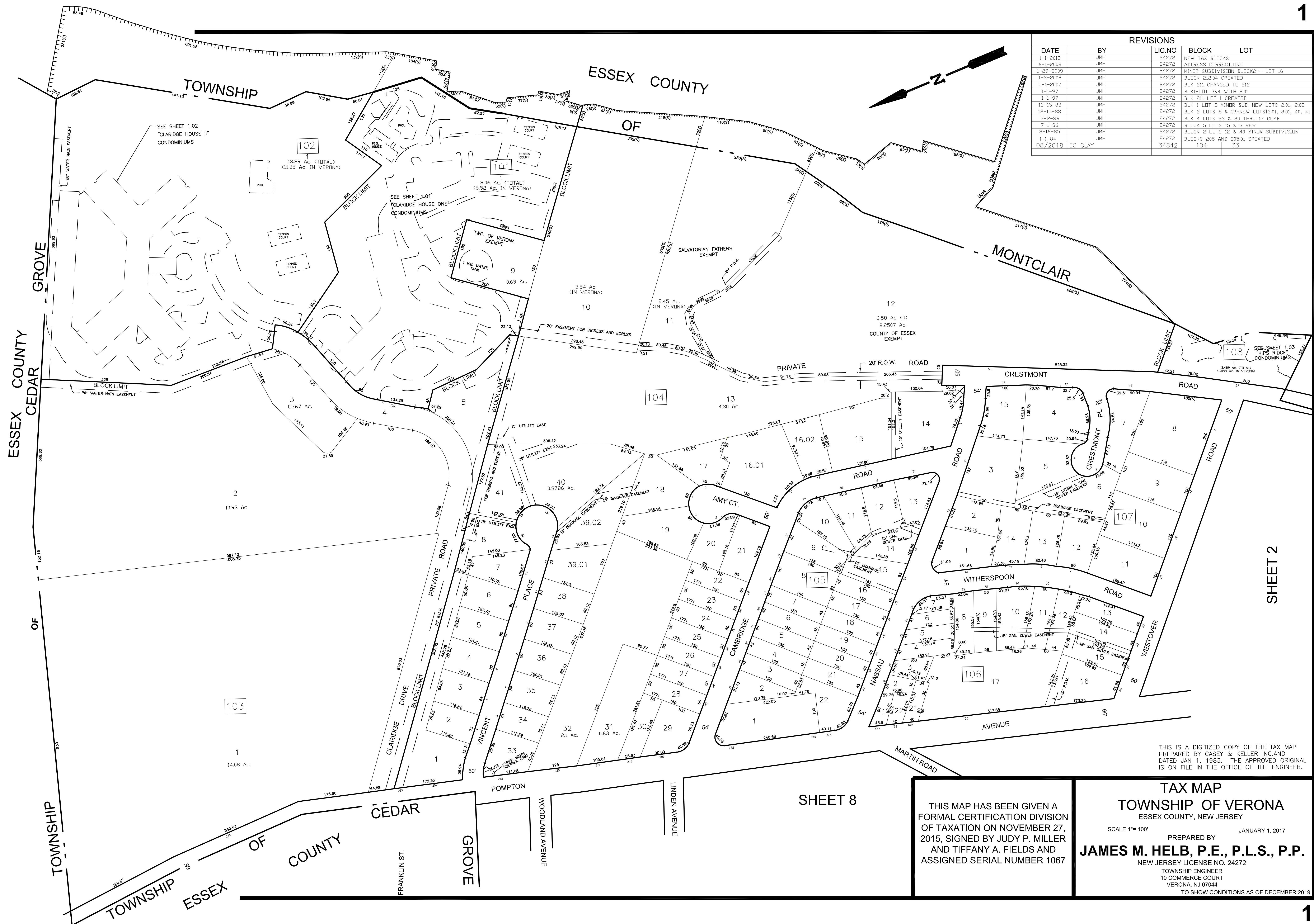
JAMES M. HELB, P.E., P.L.S., P.P. NO. 24272 DATE & SEAL

THIS TAX MAP SUPERSEDES THE TAX MAP APPROVED MAY 2, 2008

THIS MAP HAS BEEN GIVEN A FORMAL CERTIFICATION DIVISION OF TAXATION ON NOVEMBER 27, 2015, SIGNED BY JUDY P. MILLER AND TIFFANY A. FIELDS AND ASSIGNED SERIAL NUMBER 1067

TAX MAP
TOWNSHIP OF VERONA
 ESSEX COUNTY, NEW JERSEY
 SCALE 1"=500' PREPARED BY JANUARY 1, 2017
JAMES M. HELB, P.E., P.L.S., P.P.
 NEW JERSEY LICENSE NO. 24272
 TOWNSHIP ENGINEER
 10 COMMERCE COURT
 VERONA, NJ 07044
 TO SHOW CONDITIONS AS OF DECEMBER 2019

KEY MAP



REVISIONS				
DATE	BY	LIC.NO	BLOCK	LOT
1-1-2013	JMH	24272	NEW TAX BLOCKS	
6-1-2009	JMH	24272	ADDRESS CORRECTIONS	
1-29-2009	JMH	24272	MINDR SUBDIVISION BLOCK2 - LOT 16	
1-2-2008	JMH	24272	BLOCK 212.04 CREATED	
5-1-2007	JMH	24272	BLK 211 CHANGED TO 212	
1-1-97	JMH	24272	BLK1-LOT 3&4 WITH 2.01	
1-1-97	JMH	24272	BLK 211-LOT 1 CREATED	
12-15-88	JMH	24272	BLK 1 LOT 2 MINDR SUB. NEW LOTS 2.01, 2.02	
12-15-88	JMH	24272	BLK 2 LOTS 8 & 13-NEW LOTS 13.01, 8.01, 40, 41	
7-2-86	JMH	24272	BLK 4 LOTS 23 & 20 THRU 17 COMB.	
7-1-86	JMH	24272	BLOCK 5 LOTS 15 & 3 REV.	
8-16-85	JMH	24272	BLOCK 2 LOTS 12 & 40 MINDR SUBDIVISION	
1-1-84	JMH	24272	BLOCK 205 AND 205.01 CREATED	
08/2018	EC CLAY	34842	104	33

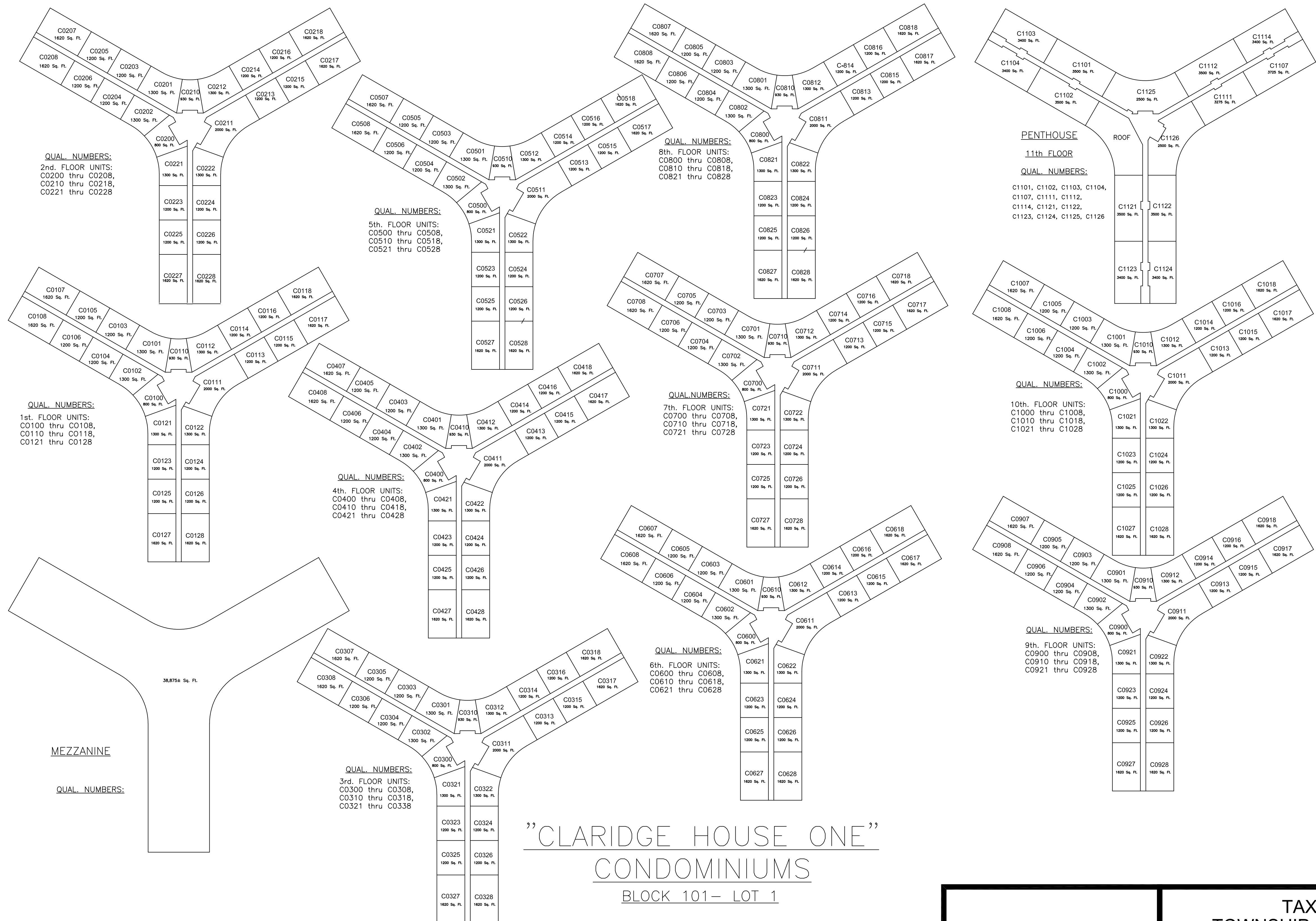
THIS IS A DIGITIZED COPY OF THE TAX MAP PREPARED BY CASEY & KELLER INC. AND DATED JAN 1, 1983. THE APPROVED ORIGINAL IS ON FILE IN THE OFFICE OF THE ENGINEER.

THIS MAP HAS BEEN GIVEN A FORMAL CERTIFICATION DIVISION OF TAXATION ON NOVEMBER 27, 2015, SIGNED BY JUDY P. MILLER AND TIFFANY A. FIELDS AND ASSIGNED SERIAL NUMBER 1067

TAX MAP
TOWNSHIP OF VERONA
 ESSEX COUNTY, NEW JERSEY
 SCALE 1"= 100' JANUARY 1, 2017
 PREPARED BY
JAMES M. HELB, P.E., P.L.S., P.P.
 NEW JERSEY LICENSE NO. 24272
 TOWNSHIP ENGINEER
 10 COMMERCE COURT
 VERONA, NJ 07044
 TO SHOW CONDITIONS AS OF DECEMBER 1919

JMH	24272	1-1-2013	BLOCK & LOT REVISIONS
PLS	LICENSE	DATE	REVISION

SHEET 00



SHEET 00

SHEET 00

SHEET 00

THIS MAP HAS BEEN GIVEN A FORMAL CERTIFICATION BY THE DIVISION OF TAXATION ON NOVEMBER 27, 2015. SIGNED BY JUDY P. MILLER AND TIFFANY A. FIELDS ASSIGNED SERIAL NUMBER 1067

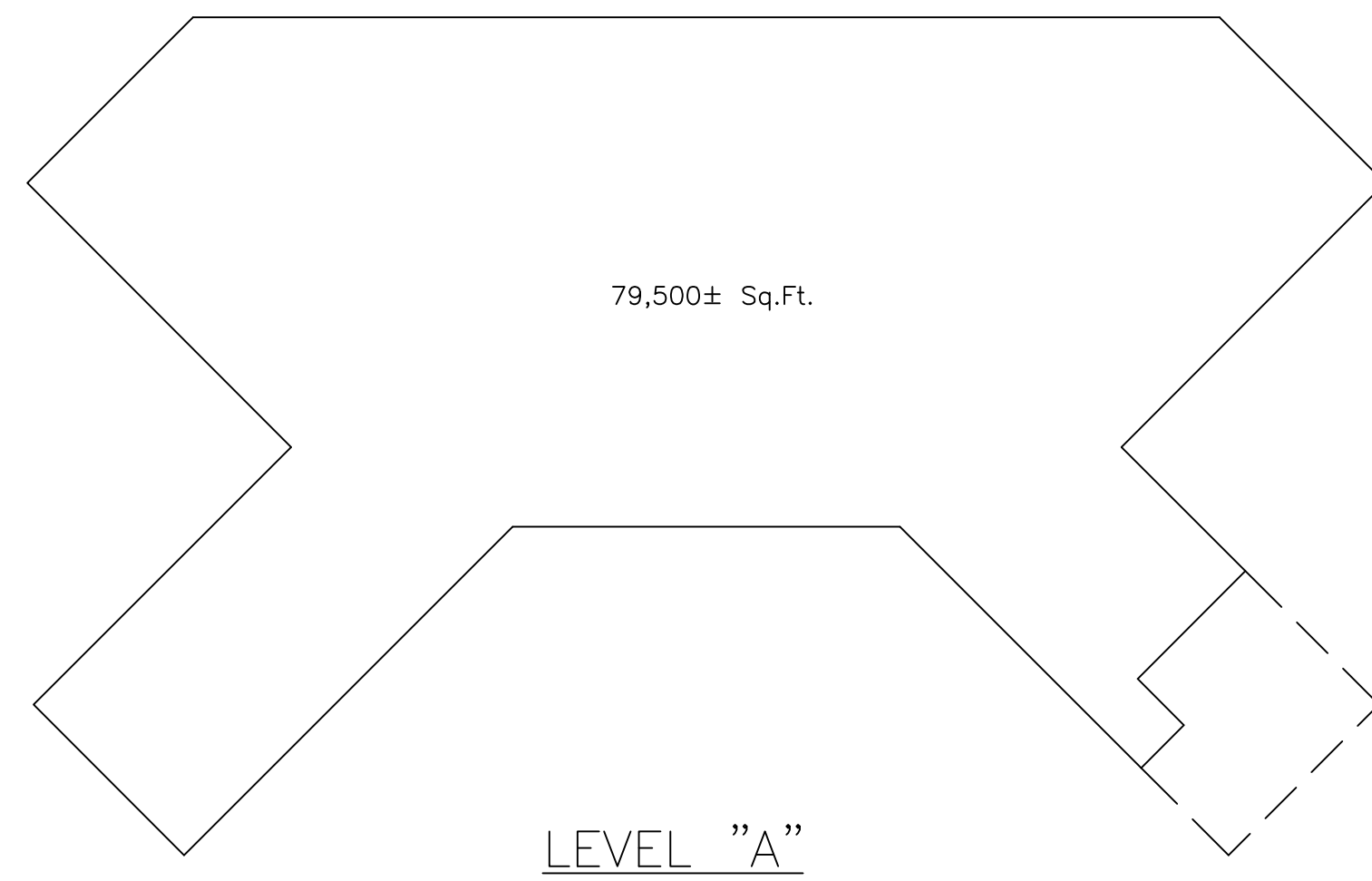
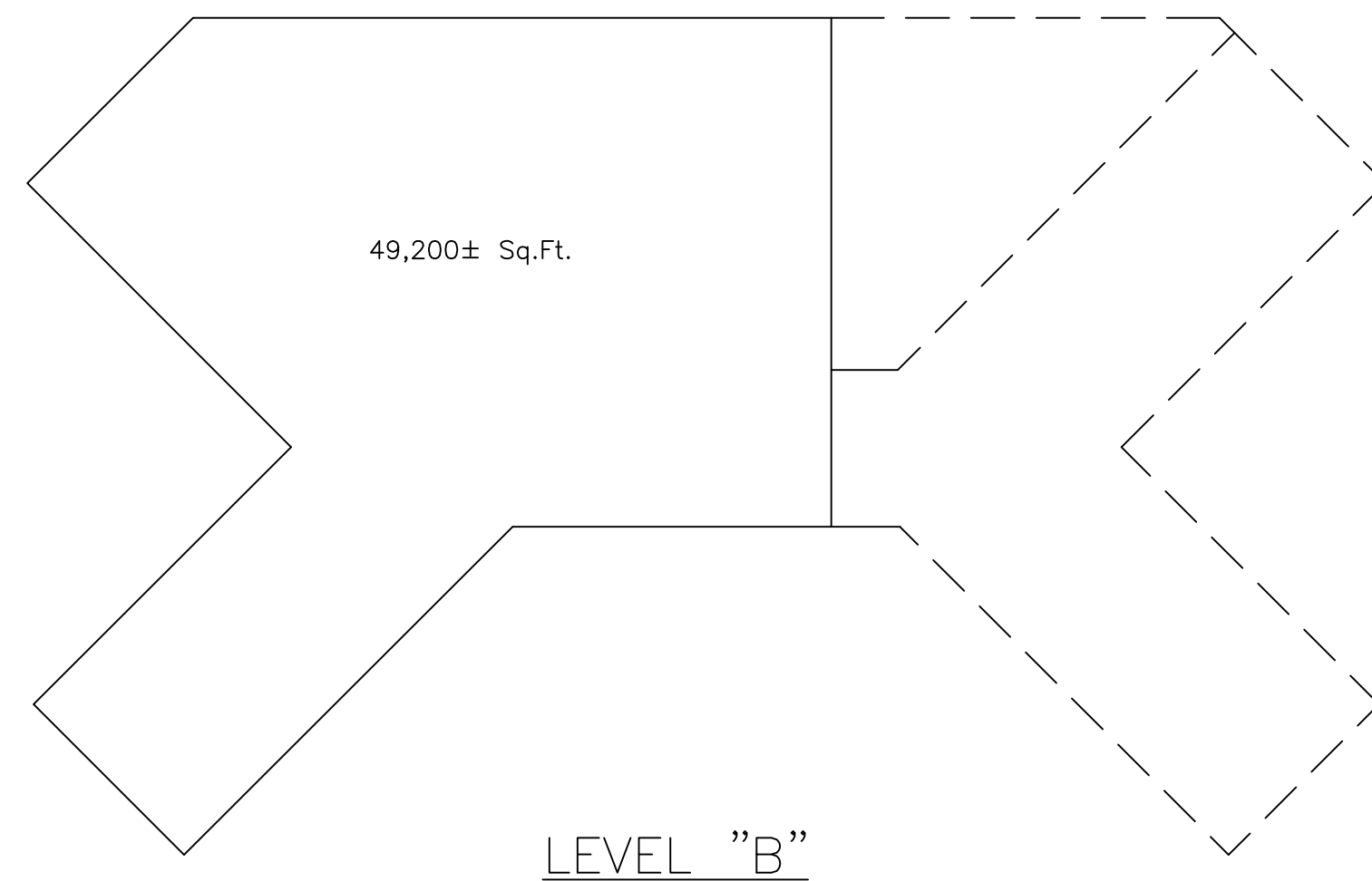
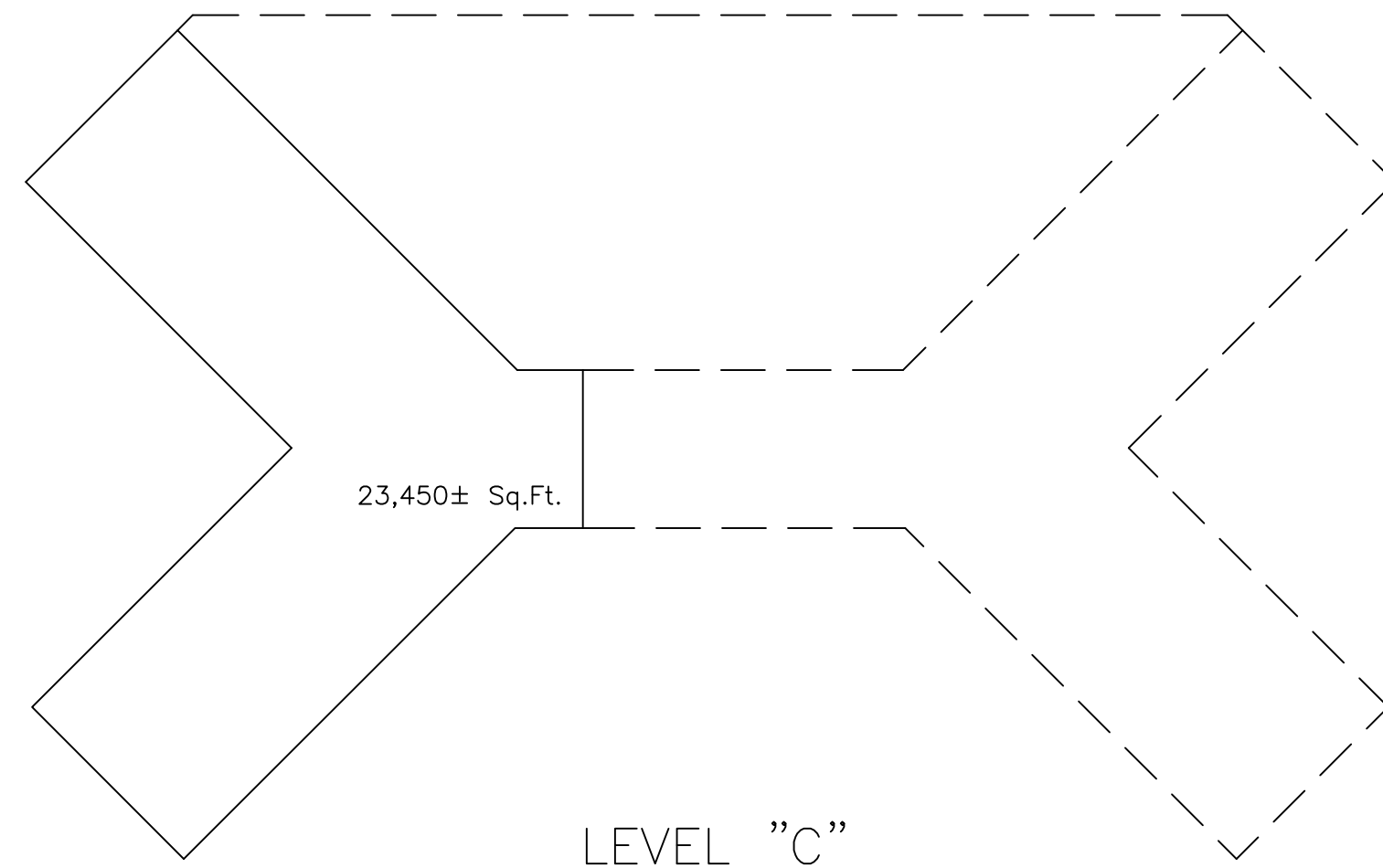
TAX MAP
TOWNSHIP OF VERONA
ESSEX COUNTY, NEW JERSEY
SCALE: 1" = 50'
JANUARY 1, 2017
PREPARED BY
JAMES M. HELB, P.E., P.L.S., P.P.
NEW JERSEY LICENSE NO. 24272
TOWNSHIP ENGINEER
10 COMMERCE COURT
VERONA, NJ 07044
TO SHOW CONDITIONS AS OF DECEMBER 2015

CLARIDGE HOUSE II CONDOMINIUMS

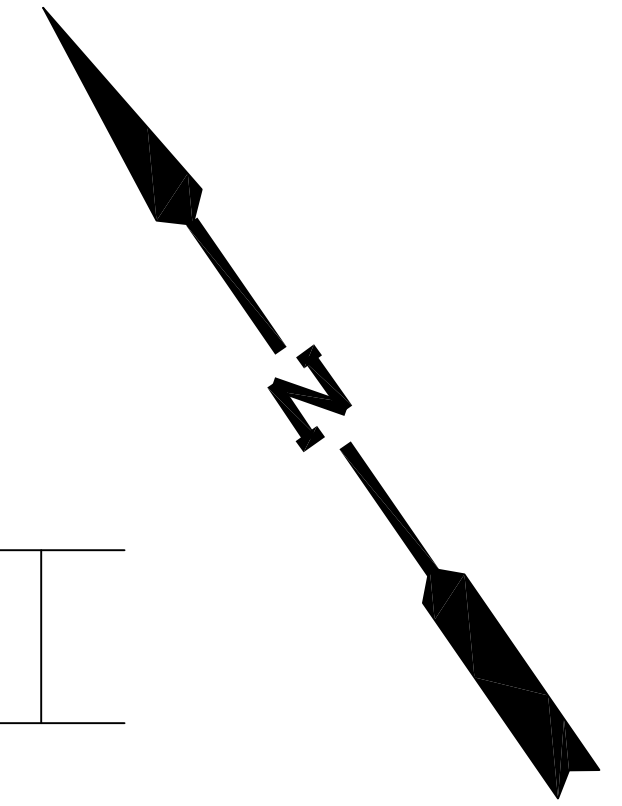
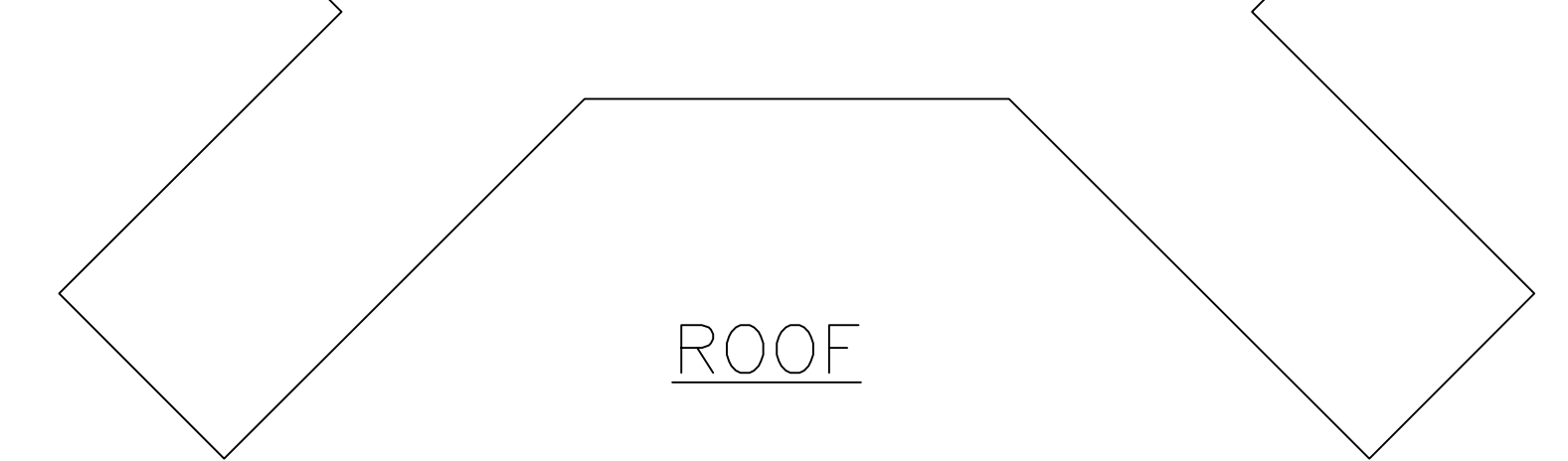
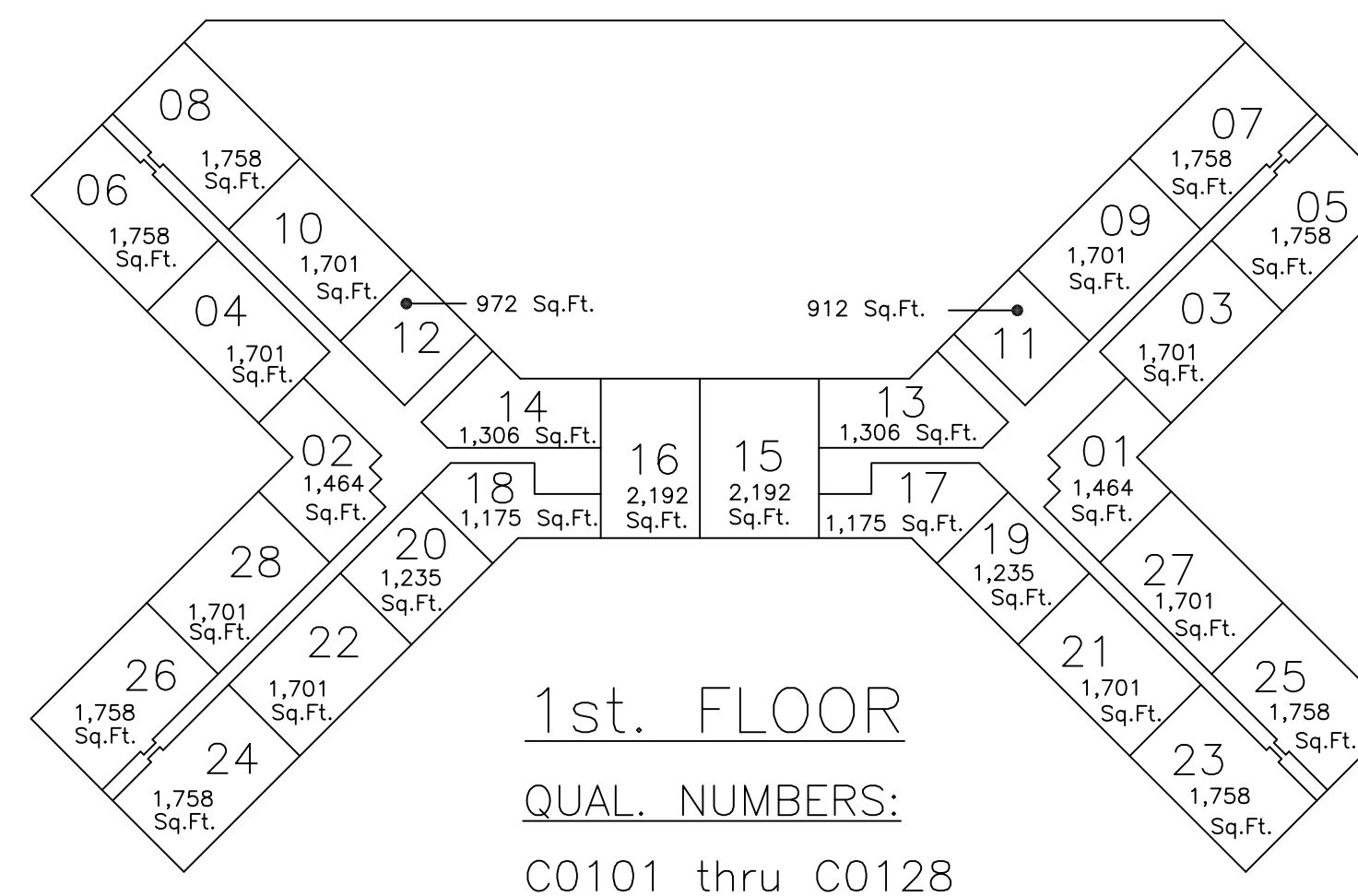
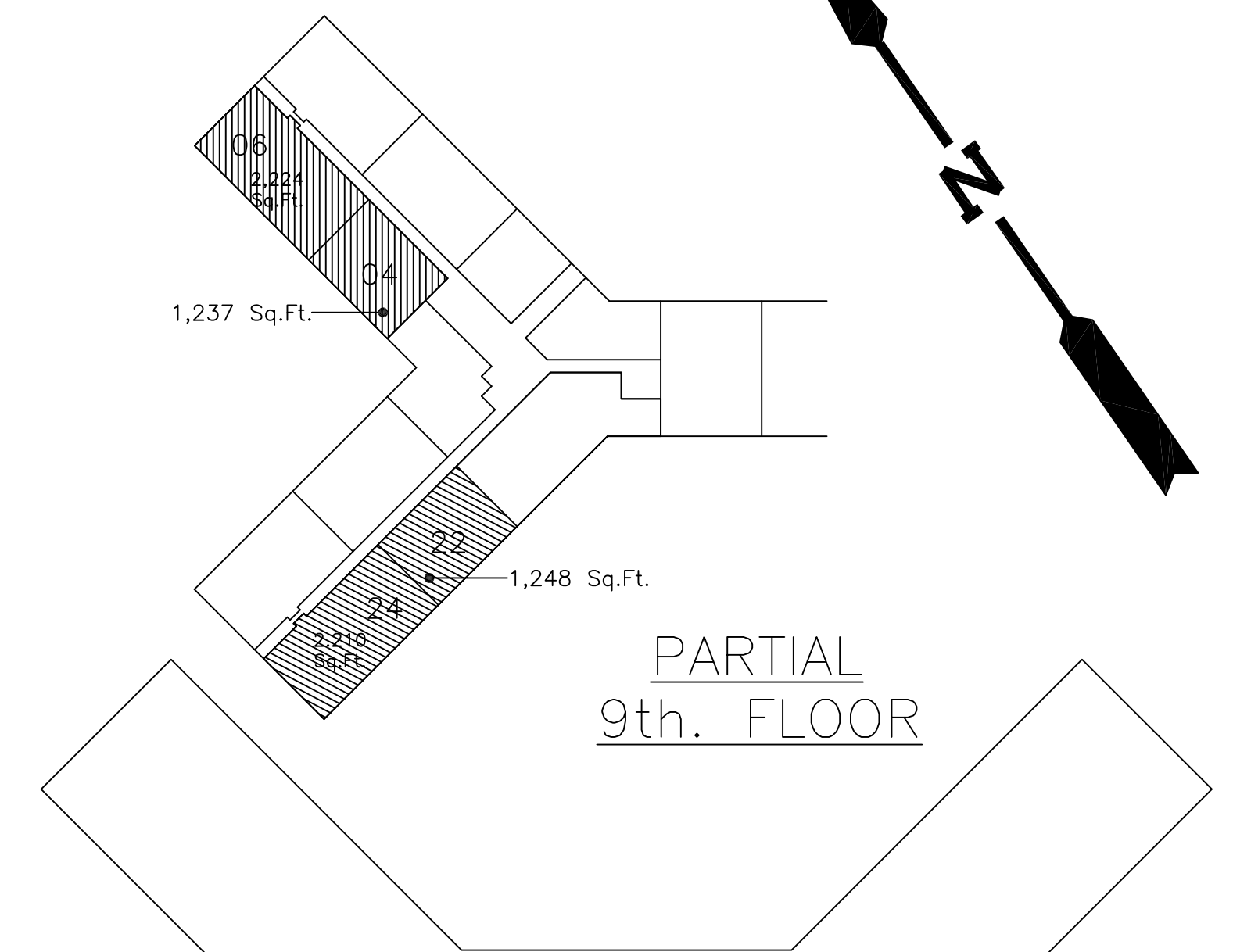
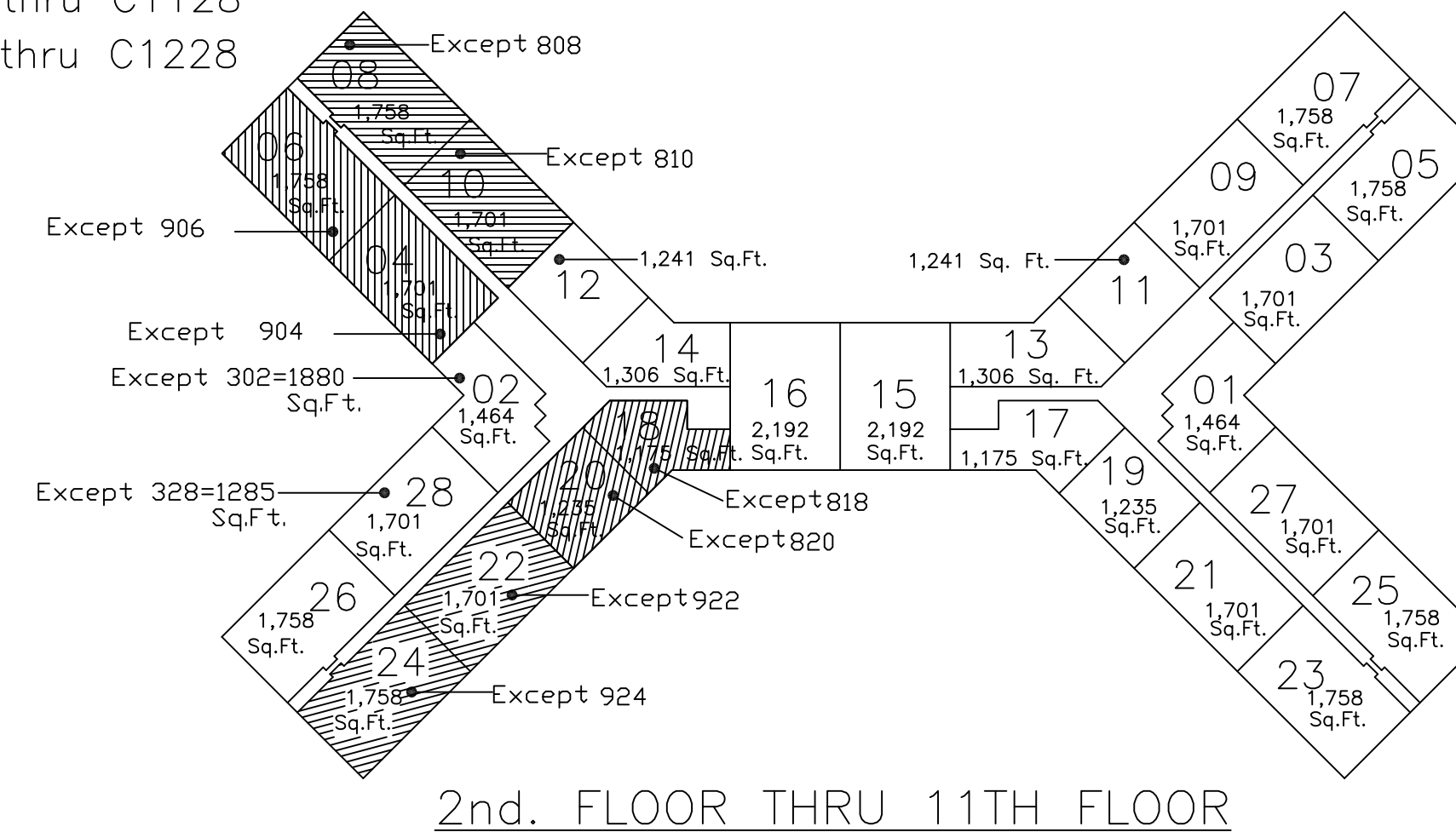
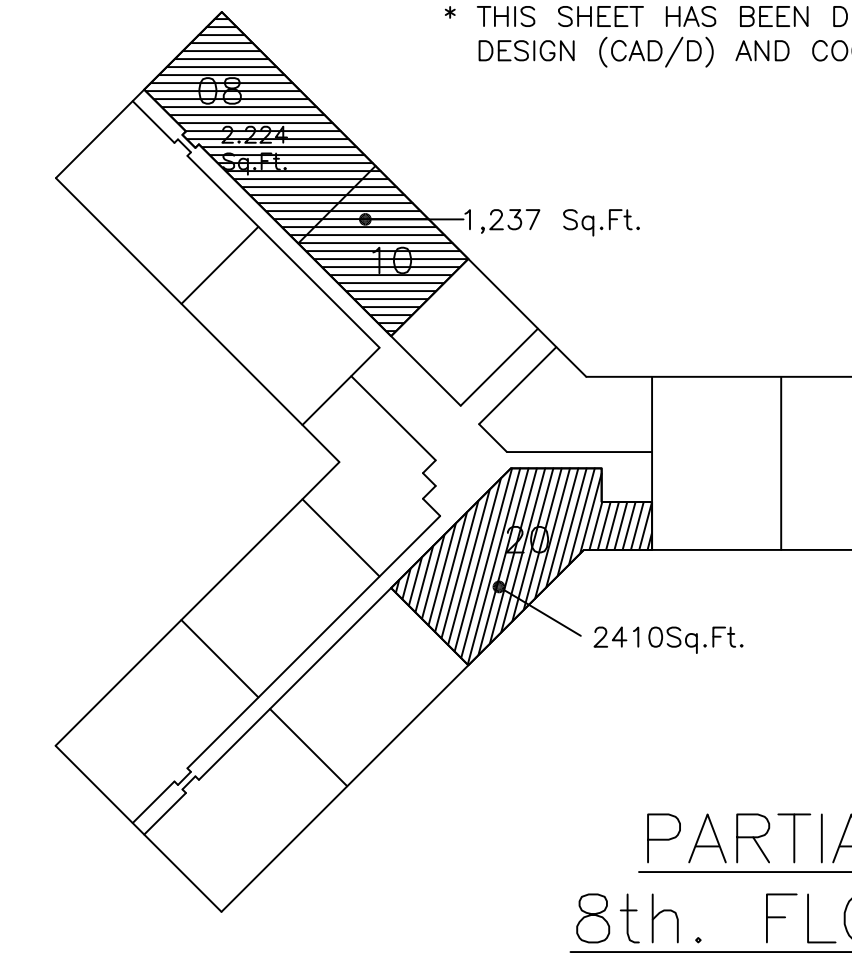
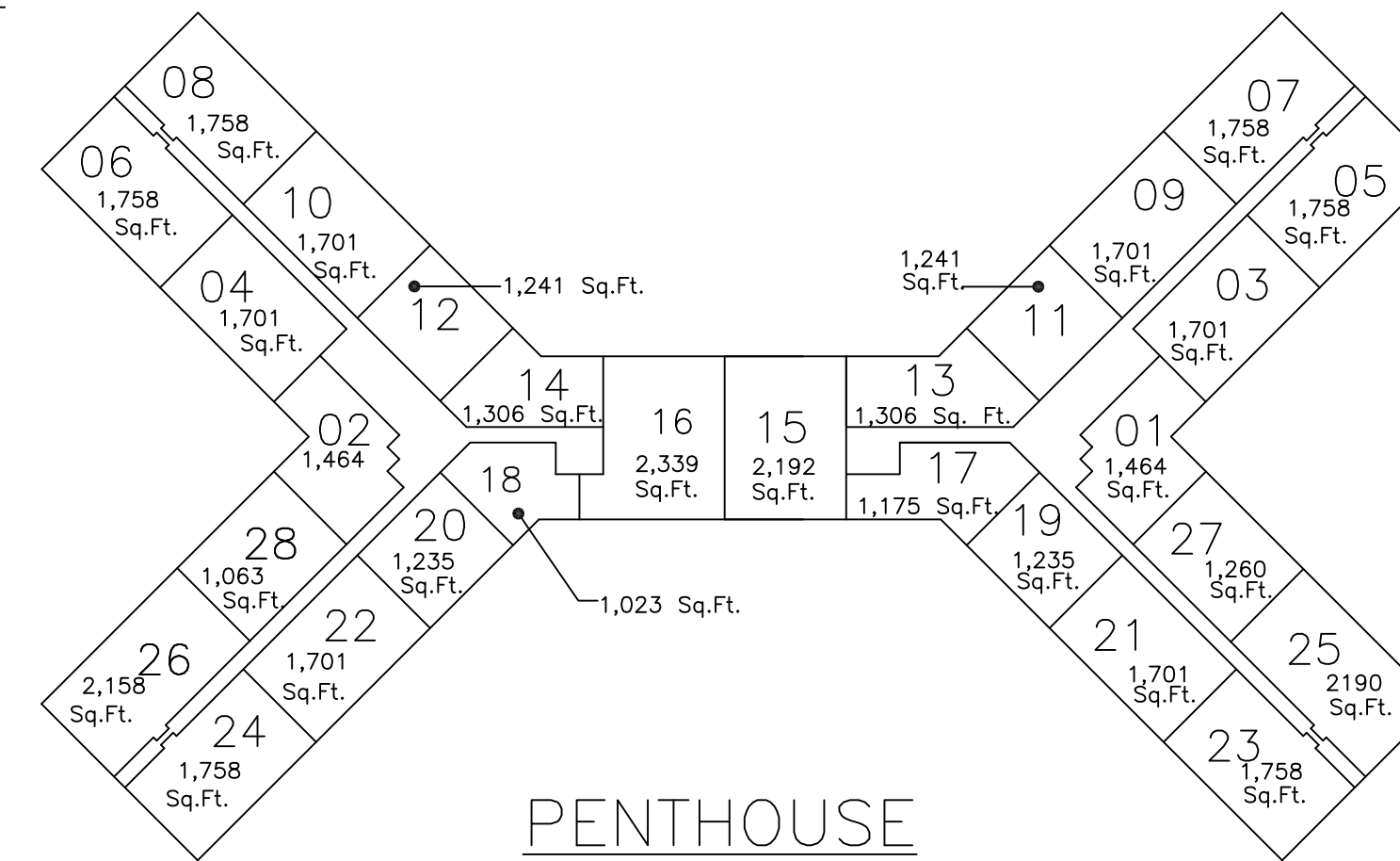
BLOCK 102- LOT 1

REVISIONS				
DATE	BY	LIC.NO	BLOCK	LOT
1-1-2012	JMH	24272	BLOCK &	LOT REVISIONS
03/2019	ED CLAY	34842	102	C0302,C0328

* THIS SHEET HAS BEEN DRAWN USING COMPUTER AIDED DRAFTING/ DESIGN (CAD/D) AND COORDINATE GEOMETRY (COGO).



- QUAL. NUMBERS:
- 2nd. FLOOR UNITS: C0201 thru C0228
 - 3rd. FLOOR UNITS: C301 thru C0328
 - 4th. FLOOR UNITS: C0401 thru C0428
 - 5th. FLOOR UNITS: C0501 thru C0528
 - 6th. FLOOR UNITS: C0601 thru C0628
 - 7th. FLOOR UNITS: C0701 thru C0728
 - 8th. FLOOR UNITS: C0801 thru C0828
 - 9th. FLOOR UNITS: C0901 thru C0928
 - 10th. FLOOR UNITS: C1001 thru C1028
 - 11th. FLOOR UNITS: C1101 thru C1128
 - PENTHOUSE UNITS: C1201 thru C1228

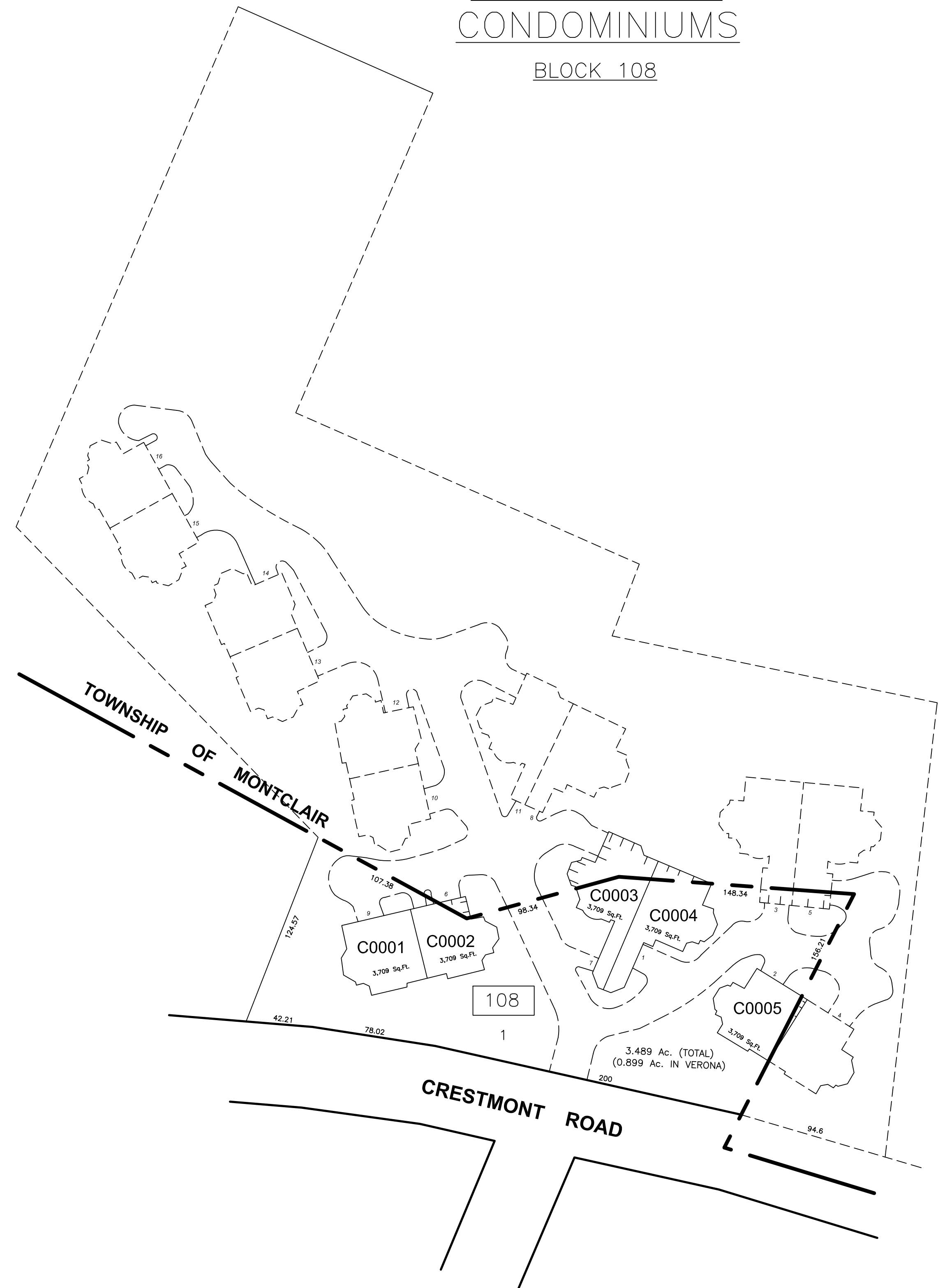
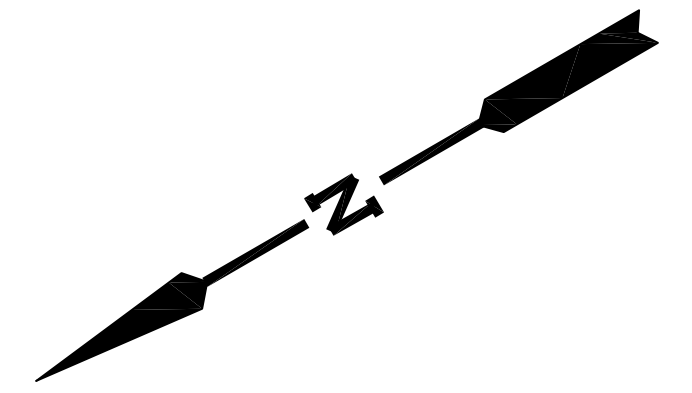


THIS MAP HAS BEEN GIVEN A FORMAL CERTIFICATION BY THE DIVISION OF TAXATION ON NOVEMBER 27, 2015. SIGNED BY JUDY P. MILLER AND TIFFANY A. FIELDS ASSIGNED SERIAL NUMBER 1067

TAX MAP
TOWNSHIP OF VERONA
ESSEX COUNTY, NEW JERSEY
JANUARY 1, 2017
SCALE: 1" = 30'
PREPARED BY
JAMES M. HELB, P.E., P.L.S., P.P.
NEW JERSEY LICENSE NO. 24272
TOWNSHIP ENGINEER
10 COMMERCE COURT
VERONA, NJ 07044
TO SHOW CONDITIONS AS OF DECEMBER 2019

"KIPS RIDGE"
CONDOMINIUMS

BLOCK 108



THIS IS A DIGITIZED COPY OF THE TAX MAP
PREPARED BY CASEY & KELLER INC. AND
DATED JAN 1, 1983. THE APPROVED ORIGINAL
IS ON FILE IN THE OFFICE OF THE ENGINEER.

PLS	LICENSE	DATE	REVISION
JMH	24272	1-1-2013	BLOCK & LOT REVISIONS
JMH	24272	1-2-2008	BLOCK 212.04 CREATED

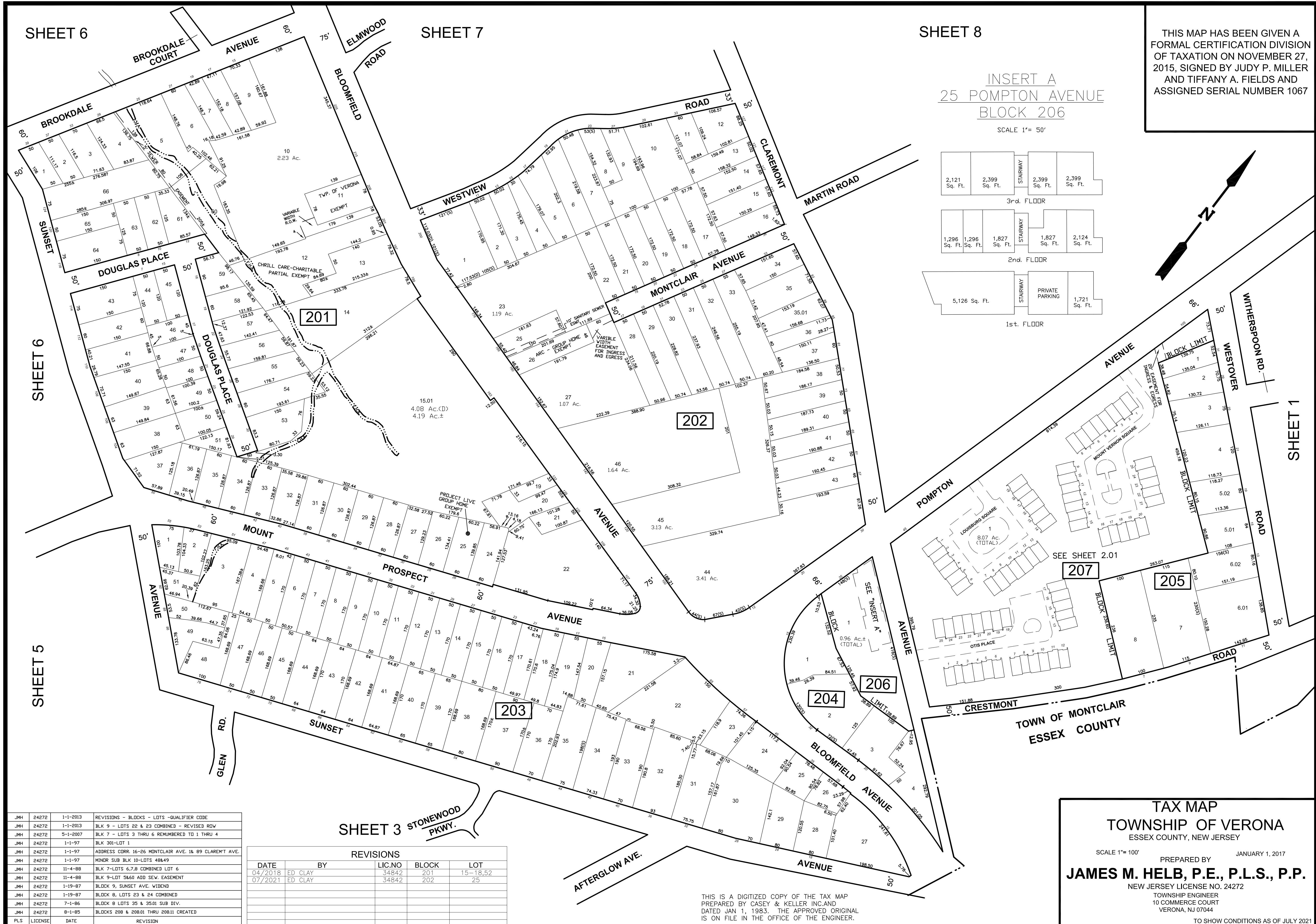
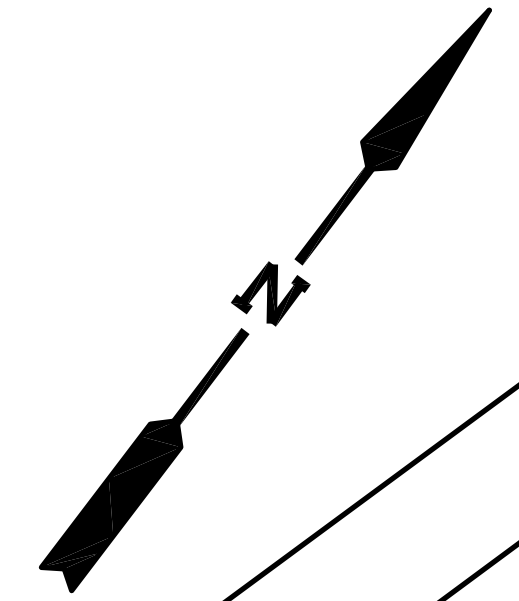
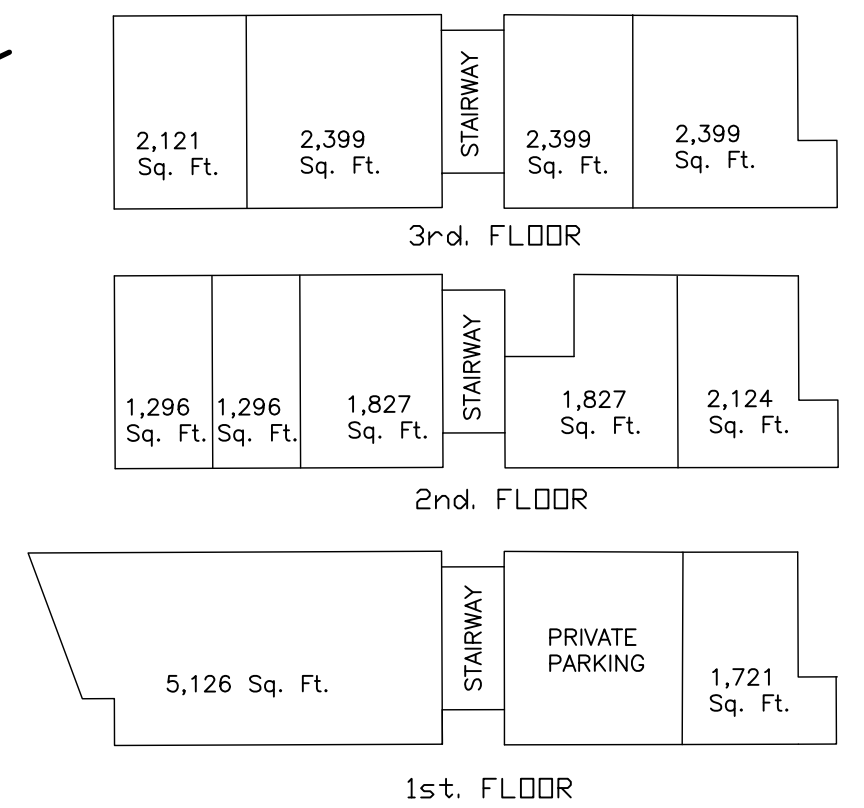
THIS MAP HAS BEEN GIVEN A
FORMAL CERTIFICATION DIVISION
OF TAXATION ON NOVEMBER 27,
2015, SIGNED BY JUDY P. MILLER
AND TIFFANY A. FIELDS AND
ASSIGNED SERIAL NUMBER 1067

TAX MAP
TOWNSHIP OF VERONA
ESSEX COUNTY, NEW JERSEY
SCALE 1"=50' JANUARY 1, 2017
PREPARED BY
JAMES M. HELB, P.E., P.L.S., P.P.
NEW JERSEY LICENSE NO. 24272
TOWNSHIP ENGINEER
10 COMMERCE COURT
VERONA, NJ 07044
TO SHOW CONDITIONS AS OF DECEMBER 2019

THIS MAP HAS BEEN GIVEN A FORMAL CERTIFICATION DIVISION OF TAXATION ON NOVEMBER 27, 2015, SIGNED BY JUDY P. MILLER AND TIFFANY A. FIELDS AND ASSIGNED SERIAL NUMBER 1067

INSERT A
25 POMPTON AVENUE
BLOCK 206

SCALE 1" = 50'



JMH	DATE	REVISIONS
JMH	24272	1-1-2013 REVISIONS - BLOCKS - LOTS - QUALIFIER CODE
JMH	24272	1-1-2013 BLK 9 - LOTS 22 & 23 COMBINED - REVISED RDW
JMH	24272	3-1-2007 BLK 7 - LOTS 3 THRU 6 & RENUMBERED TO 1 THRU 4
JMH	24272	1-1-97 BLK 301-LDT 1
JMH	24272	1-1-97 ADDRESS CORR. 16-26 MONTCLAIR AVE. 1K 89 CLAREMONT AVE.
JMH	24272	1-1-97 MINOR SUB BLK 10-LOTS 48&49
JMH	24272	11-4-88 BLK 7-LOTS 6,7,8 COMBINED LOT 6
JMH	24272	11-4-88 BLK 9-LDT 5&60 ADD SEW. EASEMENT
JMH	24272	1-19-87 BLOCK 9, SUNSET AVE. WIDEN
JMH	24272	1-19-87 BLOCK 8, LOTS 23 & 24 COMBINED
JMH	24272	7-1-86 BLOCK 8 LOTS 35 & 35.01 SUB DIV.
JMH	24272	8-1-85 BLOCKS 208 & 208.01 THRU 208.11 CREATED
PLS.	LICENSE	DATE REVISION

REVISIONS				
DATE	BY	LIC. NO.	BLOCK	LOT
04/2018	ED CLAY	34842	201	15-18,52
07/2021	ED CLAY	34842	202	25

THIS IS A DIGITIZED COPY OF THE TAX MAP PREPARED BY CASEY & KELLER INC. AND DATED JAN 1, 1983. THE APPROVED ORIGINAL IS ON FILE IN THE OFFICE OF THE ENGINEER.

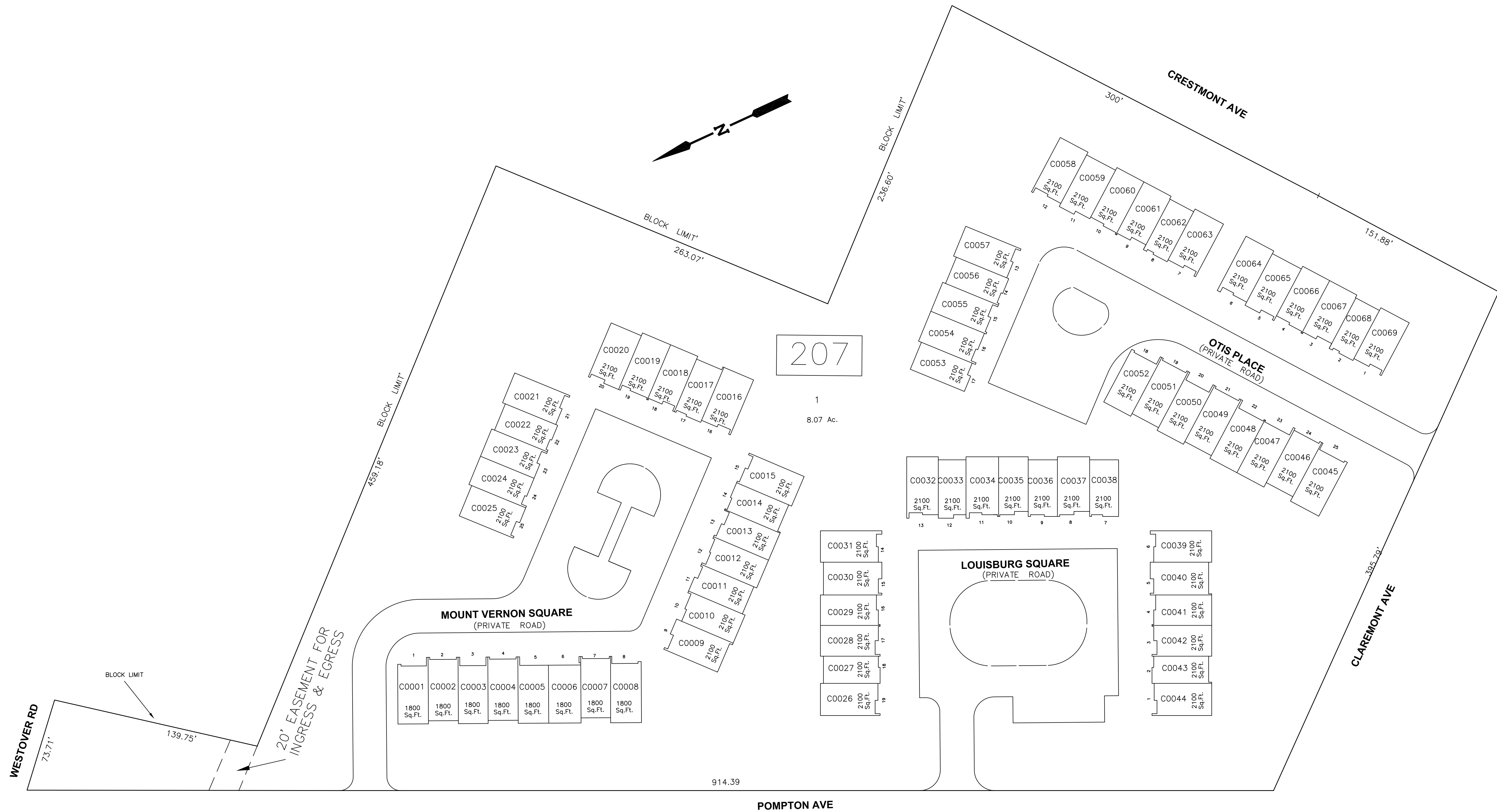
TAX MAP
TOWNSHIP OF VERONA
 ESSEX COUNTY, NEW JERSEY

SCALE 1" = 100' PREPARED BY JANUARY 1, 2017

JAMES M. HELB, P.E., P.L.S., P.P.
 NEW JERSEY LICENSE NO. 24272
 TOWNSHIP ENGINEER
 10 COMMERCE COURT
 VERONA, NJ 07044

TO SHOW CONDITIONS AS OF JULY 2021

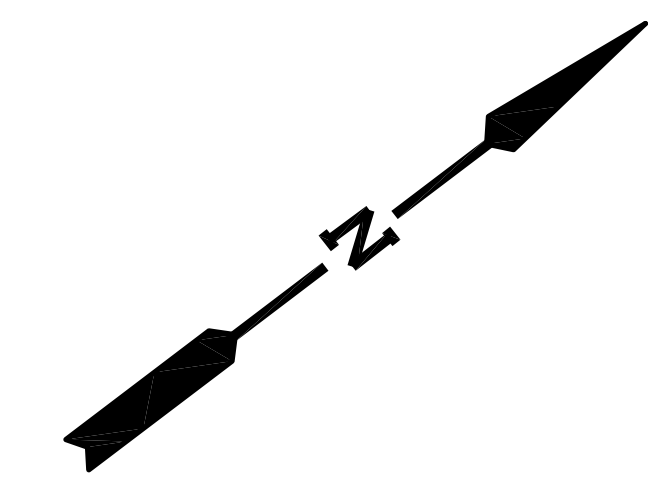
PLS	LICENSE	DATE	REVISION



THIS IS A DIGITIZED COPY OF THE TAX MAP PREPARED BY CASEY & KELLER, INC AND DATED JAN. 1, 1983. THE APPROVED ORIGINAL IS ON FILED IN THE OFFICE OF THE ENGINEER.

THIS MAP HAS BEEN GIVEN A FORMAL CERTIFICATION DIVISION OF TAXATION ON NOVEMBER 27, 2015, SIGNED BY JUDY P. MILLER AND TIFFANY A. FIELDS AND ASSIGNED SERIAL NUMBER 1067

TAX MAP
TOWNSHIP OF VERONA
 ESSEX COUNTY, NEW JERSEY
 SCALE 1"= 40' PREPARED BY JANUARY 1, 2017
JAMES M. HELB, P.E., P.L.S., P.P.
 NEW JERSEY LICENSE NO. 24272
 TOWNSHIP ENGINEER
 10 COMMERCE COURT
 VERONA, NJ 07044
 TO SHOW CONDITIONS AS OF DECEMBER 2019

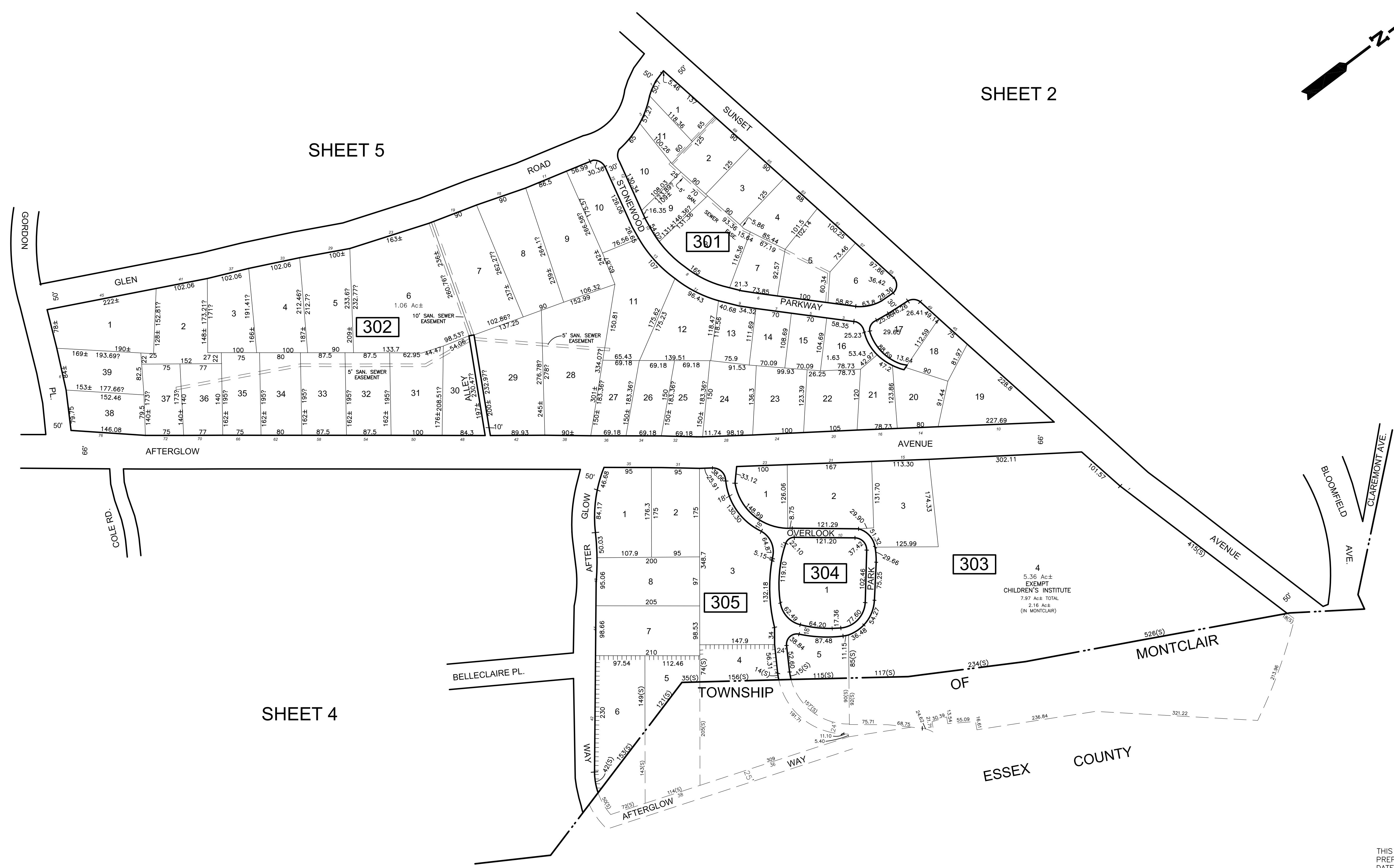


SHEET 4

SHEET 5

SHEET 2

SHEET 2



SHEET 4

ESSEX COUNTY

THIS IS A DIGITIZED COPY OF THE TAX MAP PREPARED BY CASEY & KELLER INC. AND DATED JAN 1, 1983. THE APPROVED ORIGINAL IS ON FILE IN THE OFFICE OF THE ENGINEER.

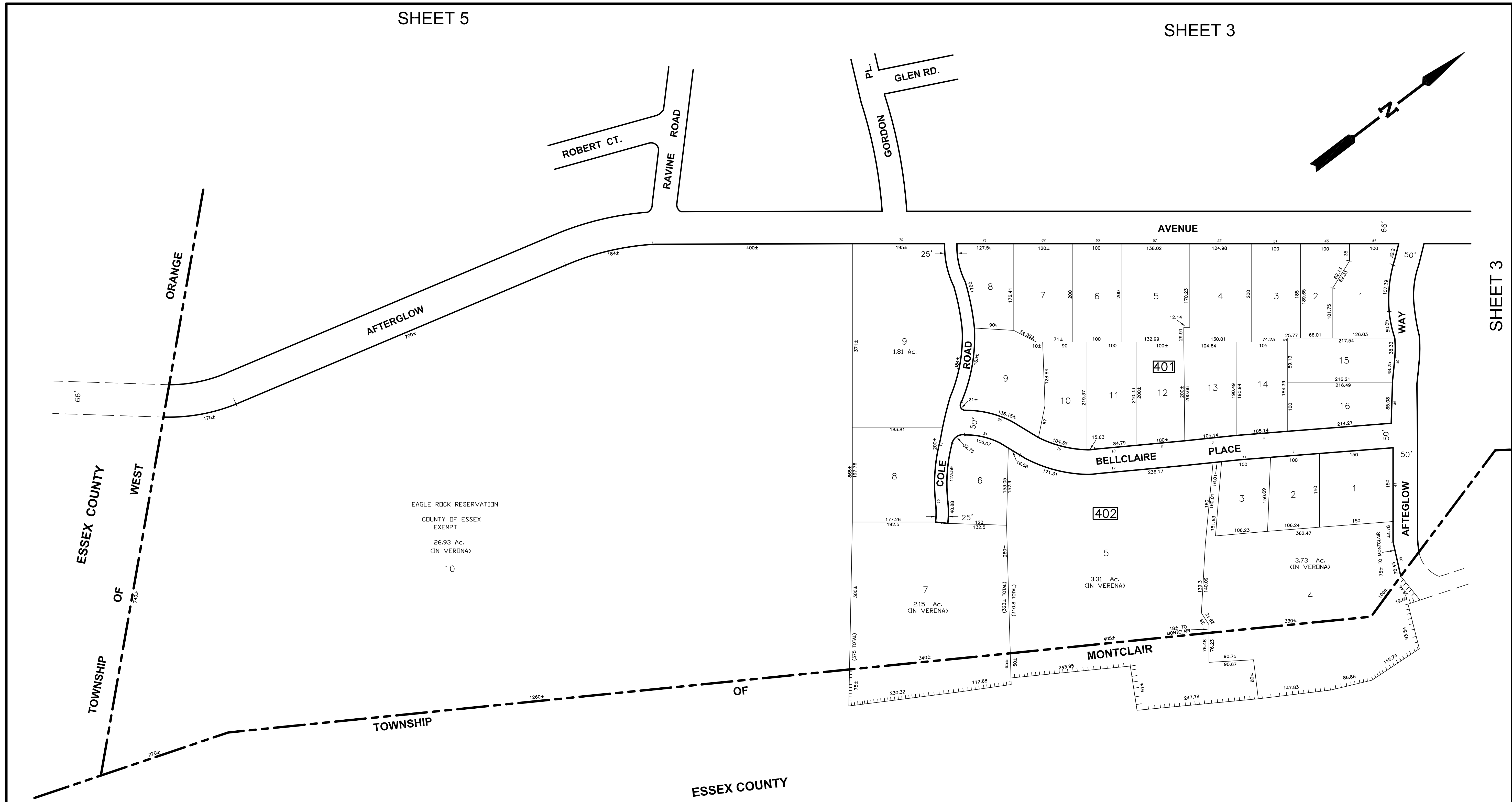
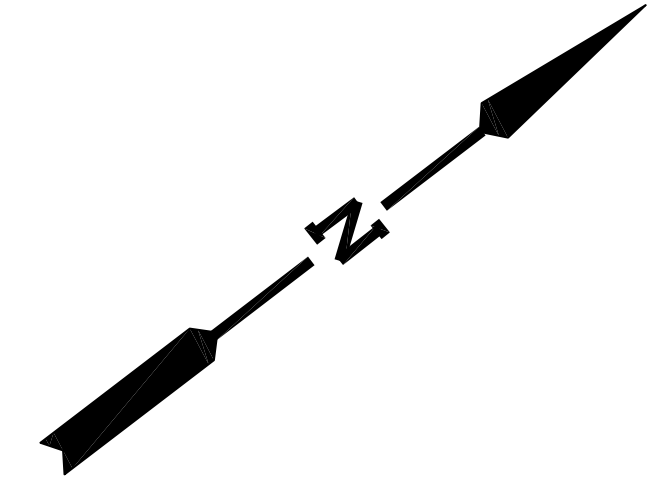
JMH	24272	1-1-2013	RENUMBERED BLOCKS
JMH	24272	12-15-88	BLOCKS 13-103 REV.DIM.
PLS	LICENSE	DATE	REVISION

REVISIONS				
DATE	BY	LIC.NO	BLOCK	LOT
07/2021	ED CLAY	34842	304	1
07/2021	ED CLAY	34842	305	4

* THIS SHEET HAS BEEN DRAWN USING COMPUTER AIDED DRAFTING/ DESIGN (CAD/D) AND COORDINATE GEOMETRY (COGO).

THIS MAP HAS BEEN GIVEN A FORMAL CERTIFICATION DIVISION OF TAXATION ON NOVEMBER 6, 2006, SIGNED BY THOMAS REILLY AND SANTO DIDONATO AND ASSIGNED SERIAL NUMBER 901

TAX MAP
TOWNSHIP OF VERONA
 ESSEX COUNTY, NEW JERSEY
 SCALE: 1" = 100'
 JANUARY 1, 2017
 PREPARED BY
JAMES M. HELB, P.E., P.L.S., P.P.
 NEW JERSEY LICENSE NO. 24272
 TOWNSHIP ENGINEER
 10 COMMERCIAL COURT
 VERONA, NJ 07044
 TO SHOW CONDITIONS AS OF JULY 2021



JUN	04/90	1-40-4000	UNAPPORTIONED BLANK
JUN	04/90	0-04-00	BLANK TO LAND O' TOWN 24 AREA CHG.
PLD	04/90	0000	REVISION

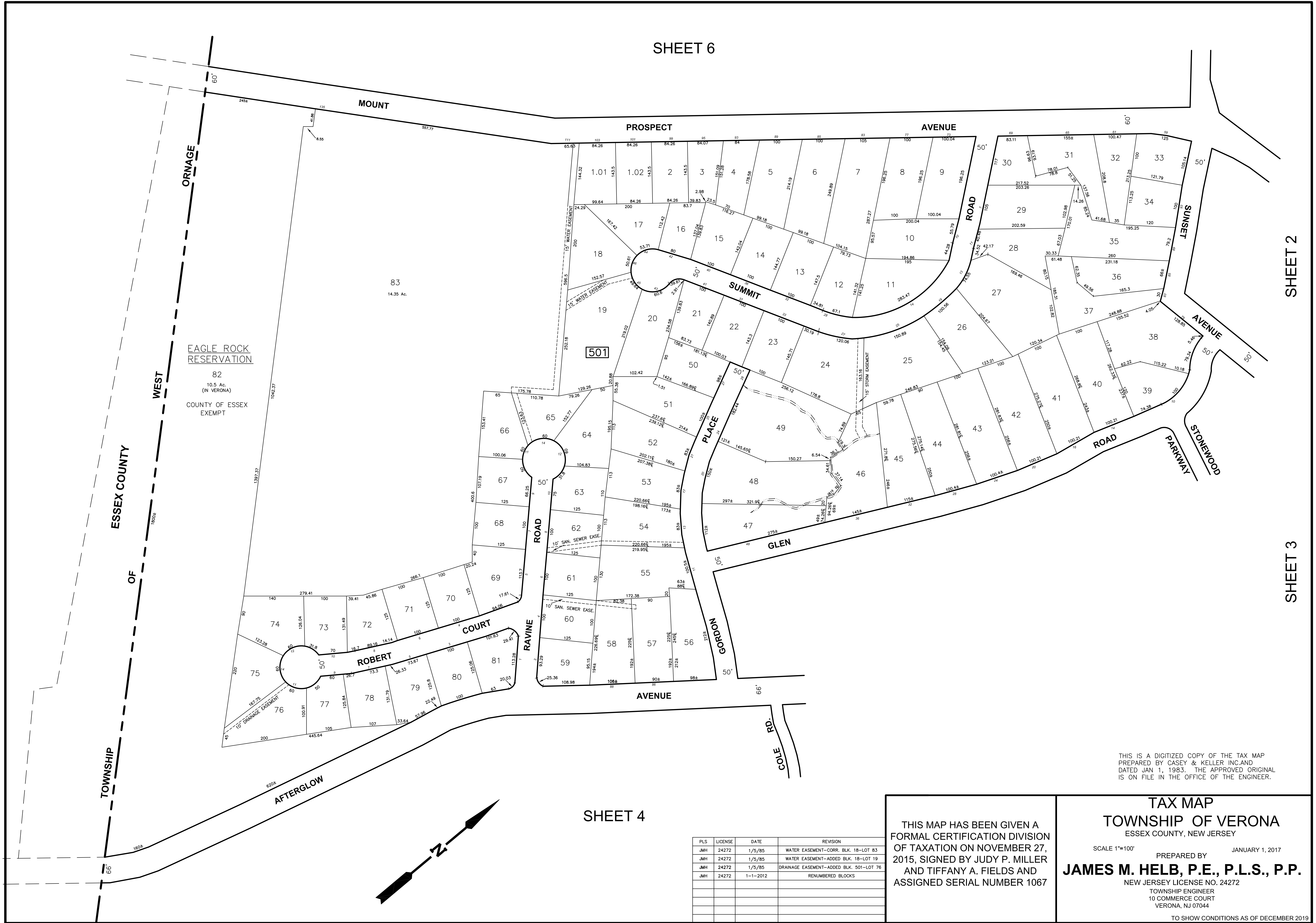
THIS IS A DIGITIZED COPY OF THE TAX MAP PREPARED BY CASEY & KELLER INC. AND DATED JAN 1, 1983. THE APPROVED ORIGINAL IS ON FILE IN THE OFFICE OF THE ENGINEER.

THIS MAP HAS BEEN GIVEN A FORMAL CERTIFICATION DIVISION OF TAXATION ON NOVEMBER 27, 2015, SIGNED BY JUDY P. MILLER AND TIFFANY A. FIELDS AND ASSIGNED SERIAL NUMBER 1067

TAX MAP
TOWNSHIP OF VERONA
 ESSEX COUNTY, NEW JERSEY
 SCALE 1" = 100' JANUARY 1, 2017
 PREPARED BY
JAMES M. HELB, P.E., P.L.S., P.P.
 NEW JERSEY LICENSE NO. 24272
 TOWNSHIP ENGINEER
 10 COMMERCE COURT
 VERONA, NJ 07044

TO SHOW CONDITIONS AS OF DECEMBER 2019

SHEET 6



SHEET 2

SHEET 3

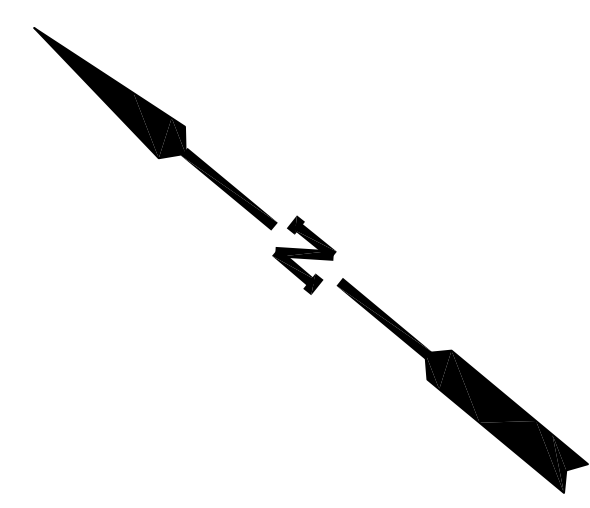
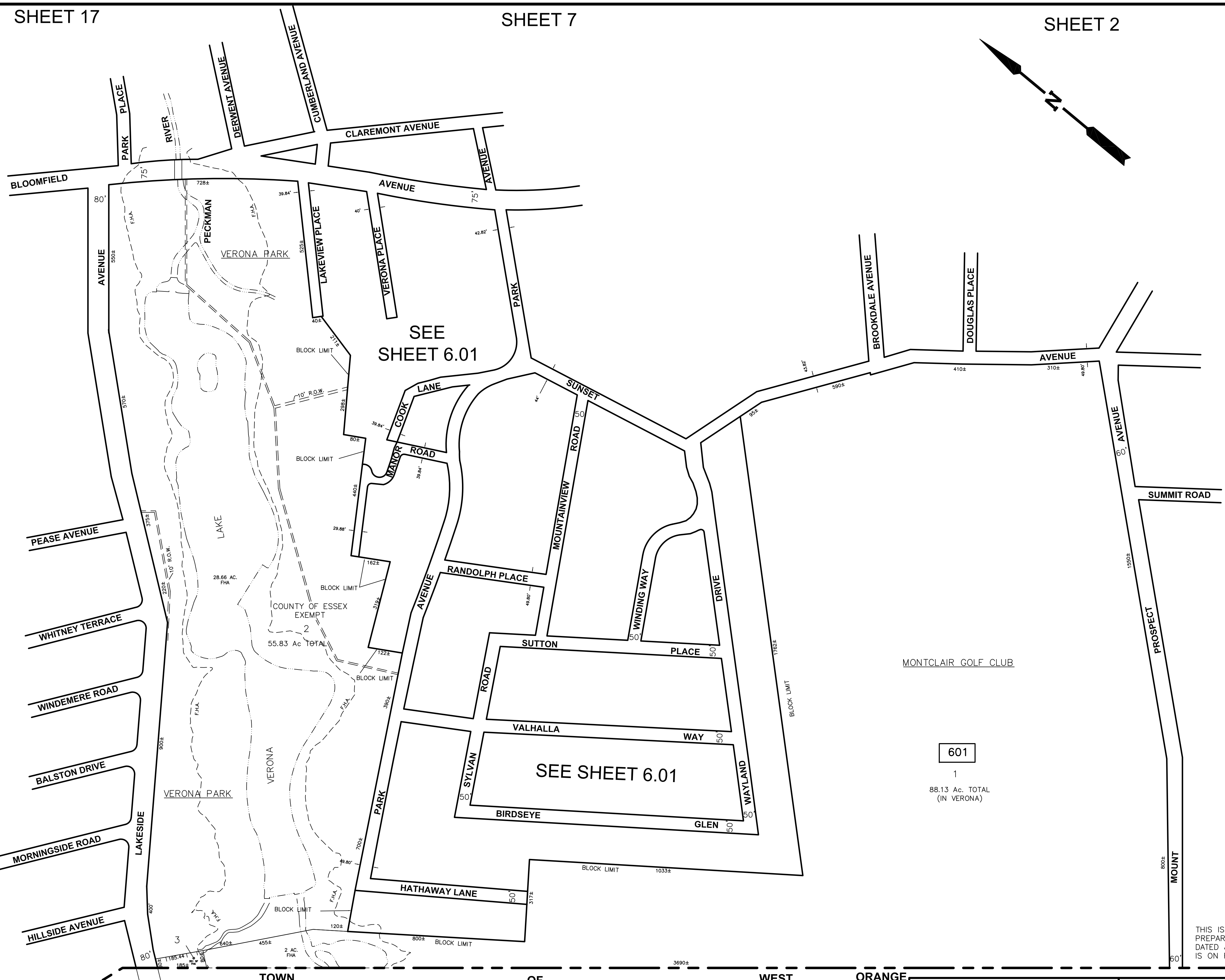
THIS IS A DIGITIZED COPY OF THE TAX MAP
 PREPARED BY CASEY & KELLER INC. AND
 DATED JAN 1, 1983. THE APPROVED ORIGINAL
 IS ON FILE IN THE OFFICE OF THE ENGINEER.

TAX MAP
TOWNSHIP OF VERONA
 ESSEX COUNTY, NEW JERSEY
 SCALE 1"=100' JANUARY 1, 2017
 PREPARED BY
JAMES M. HELB, P.E., P.L.S., P.P.
 NEW JERSEY LICENSE NO. 24272
 TOWNSHIP ENGINEER
 10 COMMERCE COURT
 VERONA, NJ 07044

THIS MAP HAS BEEN GIVEN A
 FORMAL CERTIFICATION DIVISION
 OF TAXATION ON NOVEMBER 27,
 2015, SIGNED BY JUDY P. MILLER
 AND TIFFANY A. FIELDS AND
 ASSIGNED SERIAL NUMBER 1067

PLS	LICENSE	DATE	REVISION
JMH	24272	1/5/85	WATER EASEMENT-CORR. BLK. 18-LOT 83
JMH	24272	1/5/85	WATER EASEMENT-ADDED BLK. 18-LOT 19
JMH	24272	1/5/85	DRAINAGE EASEMENT-ADDED BLK. 501-LOT 76
JMH	24272	1-1-2012	RENUMBERED BLOCKS

SHEET 4



LEGEND

--- 100 YEAR FLOODZONE

672 SF AREA OF LOT WITHIN FLOODZONE

100 YEAR FLOODZONE SOURCE - FEMA DFIRM DATABASE #34013C DATED JUNE 4, 2007

THIS IS A DIGITIZED COPY OF THE TAX MAP PREPARED BY CASEY & KELLER INC. AND DATED JAN 1, 1983. THE APPROVED ORIGINAL IS ON FILE IN THE OFFICE OF THE ENGINEER.

PLS	LICENSE	DATE	REVISION
JMH	24272	1-1-2013	RENUMBERED BLOCKS
JMH	24272	1-1-2012	RENUMBERED BLOCKS
JMH	24272	1-2-2008	100 YEAR FLOODZONE ADDED
JMH	24272	12-10-2007	BLK 19 RENUMBERED TO 19.01
JMH	24272	1-16-87	BLK. 19 LOT 71 INCREASE WIDTH SUNSET AVENUE

THIS MAP HAS BEEN GIVEN A FORMAL CERTIFICATION DIVISION OF TAXATION ON NOVEMBER 27, 2015, SIGNED BY JUDY P. MILLER AND TIFFANY A. FIELDS AND ASSIGNED SERIAL NUMBER 1067

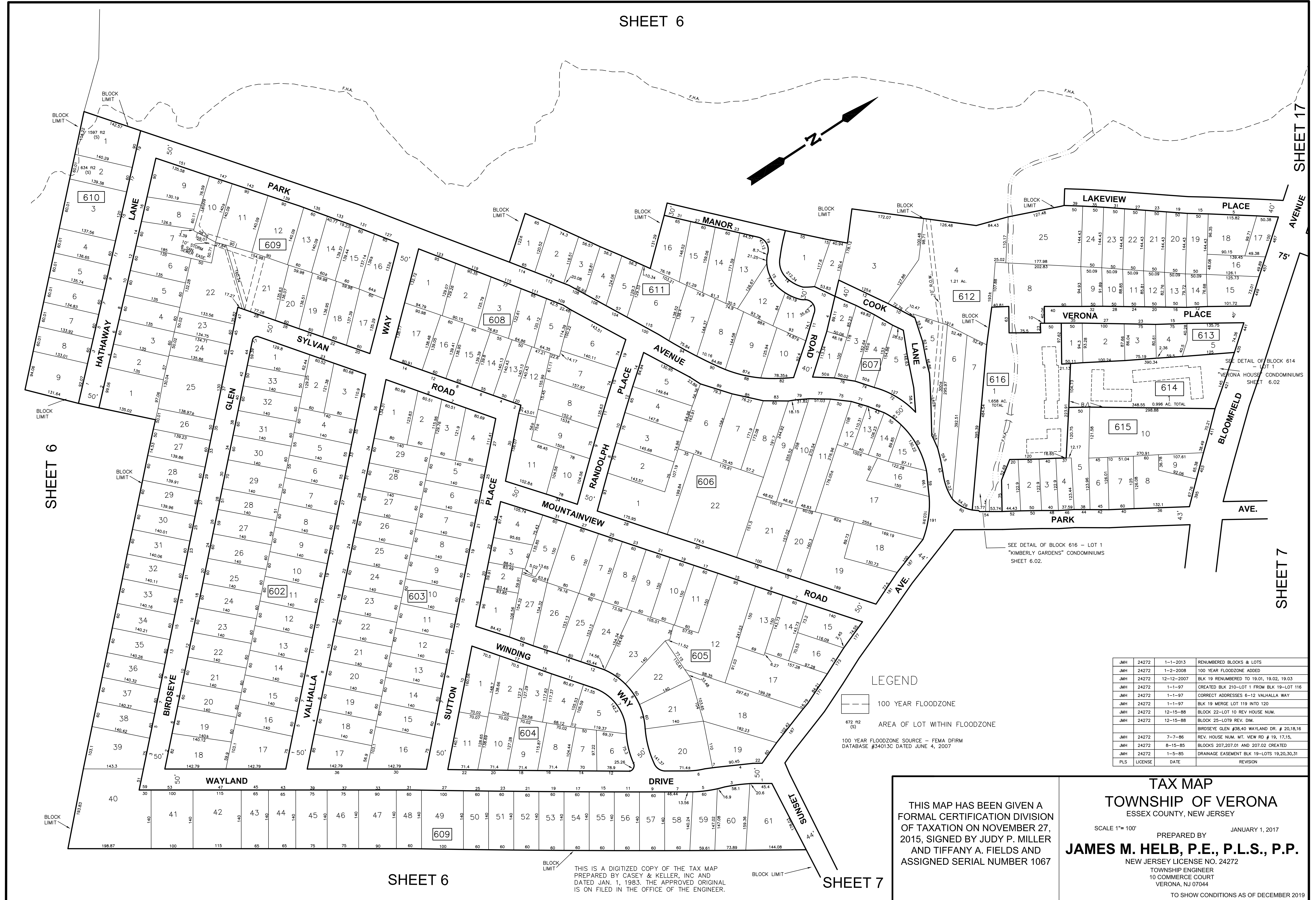
TAX MAP
TOWNSHIP OF VERONA
 ESSEX COUNTY, NEW JERSEY

SCALE 1"=200' JANUARY 1, 2017

PREPARED BY
JAMES M. HELB, P.E., P.L.S., P.P.
 NEW JERSEY LICENSE NO. 24272
 TOWNSHIP ENGINEER
 10 COMMERCE COURT
 VERONA, NJ 07044

TO SHOW CONDITIONS AS OF DECEMBER 2019

SHEET 6



JMH	24272	1-1-2013	RENUMBERED BLOCKS & LOTS
JMH	24272	1-2-2008	100 YEAR FLOODZONE ADDED
JMH	24272	12-12-2007	BLK 19 RENUMBERED TO 19.01, 19.02, 19.03
JMH	24272	1-1-97	CREATED BLK 210-LOT 1 FROM BLK 19-LOT 116
JMH	24272	1-1-97	CORRECT ADDRESSES 6-12 VALHALLA WAY
JMH	24272	1-1-97	BLK 19 MERGE LOT 119 INTO 120
JMH	24272	12-15-88	BLOCK 22-LOT 10 REV HOUSE NUM.
JMH	24272	12-15-88	BLOCK 25-LOT9 REV. DIM.
JMH	24272	7-7-86	BIRDSEYE GLEN #38.40 WAYLAND DR. # 20,18,16
JMH	24272	8-15-85	REV. HOUSE NUM. MT. VIEW RD # 19, 17,15,
JMH	24272	1-5-85	BLOCKS 207,207.01 AND 207.02 CREATED
PLS	LICENSE	DATE	DRAINAGE EASEMENT BLK 19--LOTS 19,20,30,31
			REVISION

LEGEND

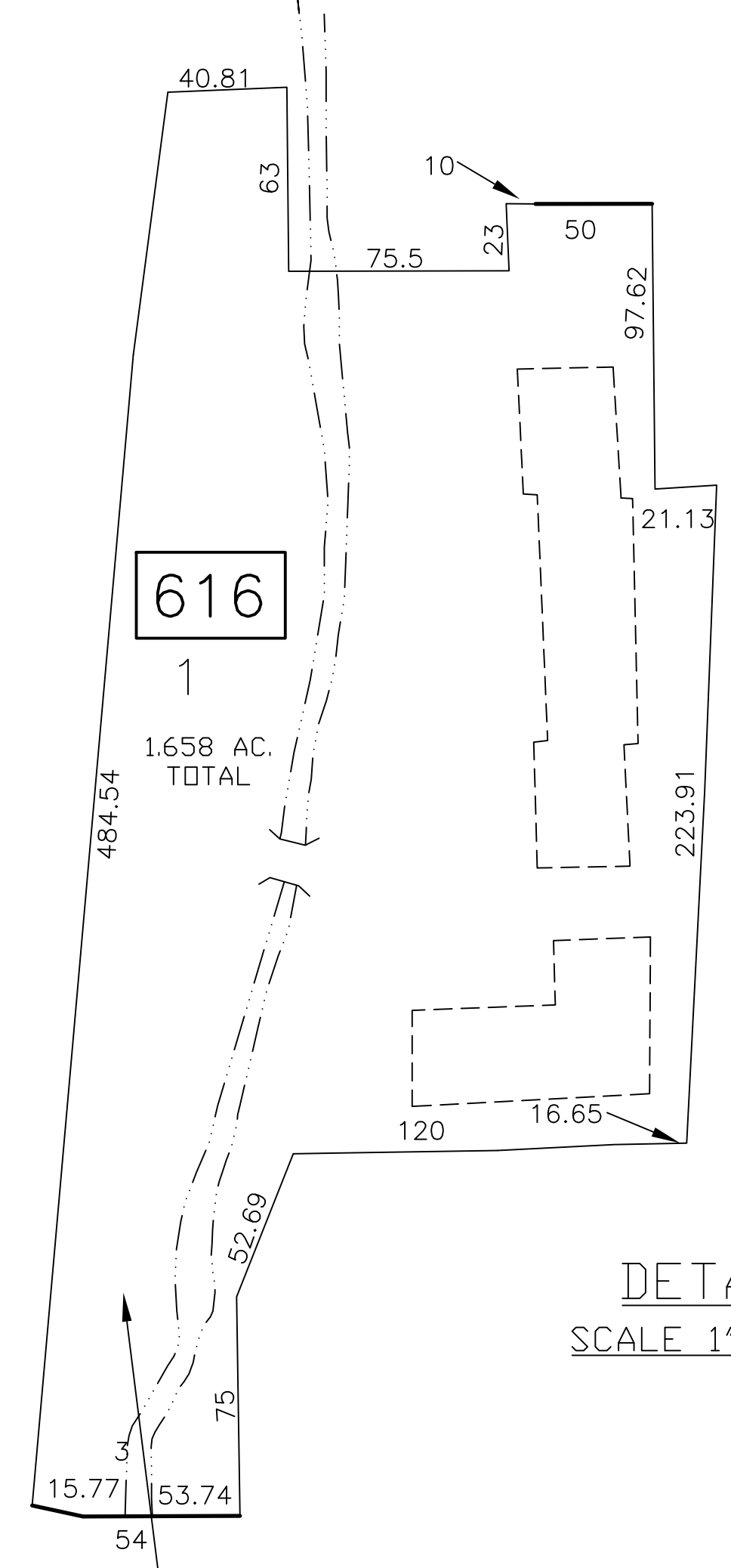
- 100 YEAR FLOODZONE
- AREA OF LOT WITHIN FLOODZONE
- 672 h2 (S)
- 100 YEAR FLOODZONE SOURCE -- FEMA DFIRM DATABASE #34013C DATED JUNE 4, 2007

THIS MAP HAS BEEN GIVEN A FORMAL CERTIFICATION DIVISION OF TAXATION ON NOVEMBER 27, 2015, SIGNED BY JUDY P. MILLER AND TIFFANY A. FIELDS AND ASSIGNED SERIAL NUMBER 1067

TAX MAP
TOWNSHIP OF VERONA
 ESSEX COUNTY, NEW JERSEY
 SCALE 1"= 100'
 PREPARED BY JANUARY 1, 2017
JAMES M. HELB, P.E., P.L.S., P.P.
 NEW JERSEY LICENSE NO. 24272
 TOWNSHIP ENGINEER
 10 COMMERCE COURT
 VERONA, NJ 07044
 TO SHOW CONDITIONS AS OF DECEMBER 2019

THIS IS A DIGITIZED COPY OF THE TAX MAP PREPARED BY CASEY & KELLER, INC AND DATED JAN. 1, 1983. THE APPROVED ORIGINAL IS ON FILED IN THE OFFICE OF THE ENGINEER.

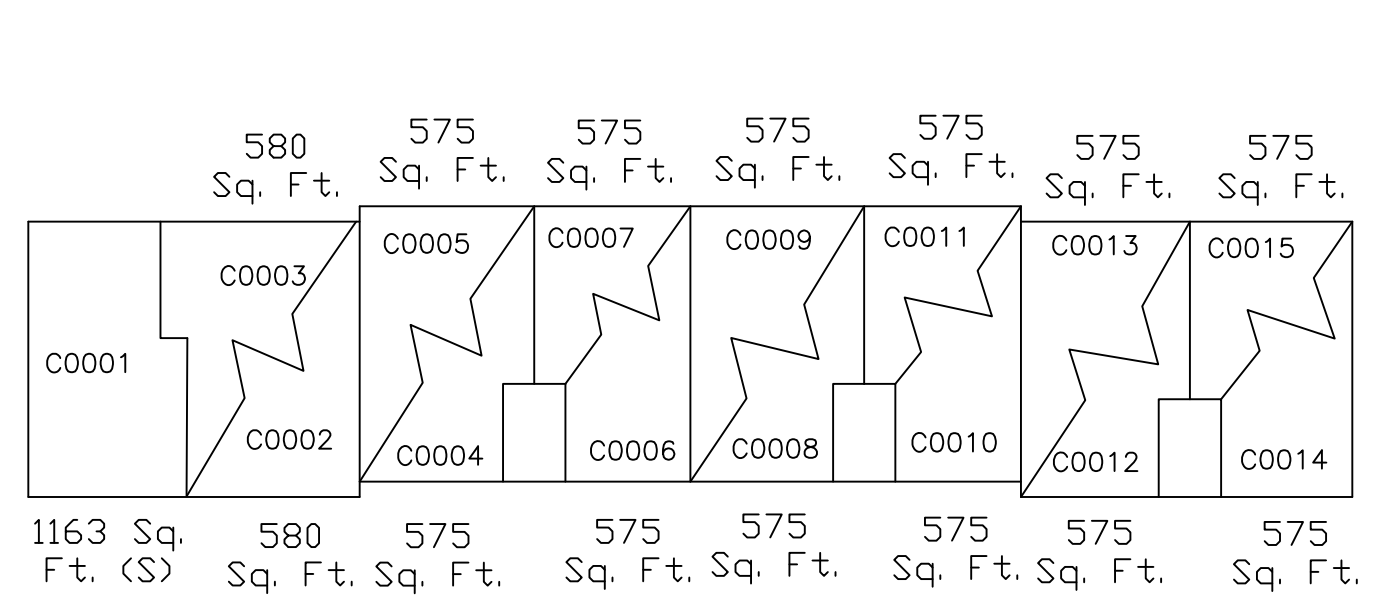
"KIMBERLY GARDENS"
CONDOMINIUMS
BLOCK 616 - LOT 1



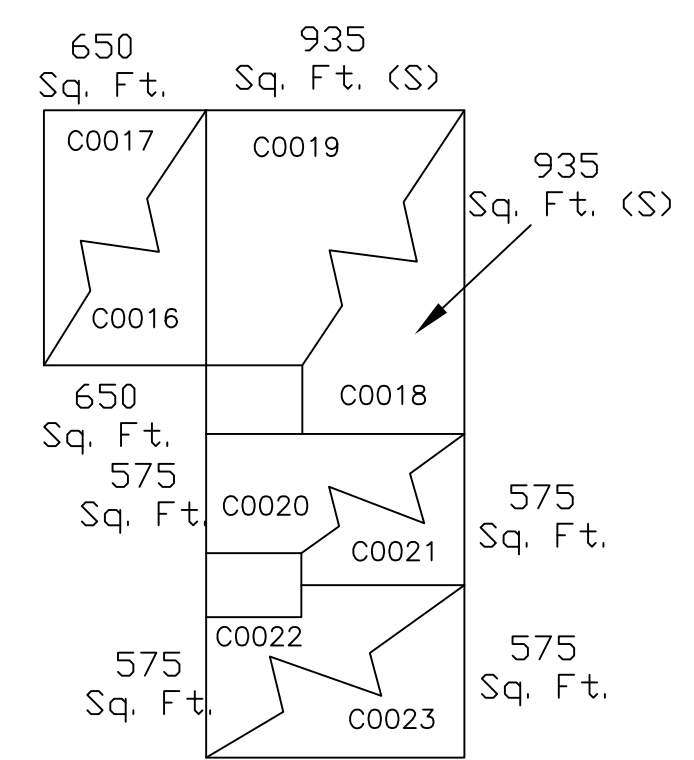
DETAIL
SCALE 1" = 50'

QUAL. NUMBERS:
TWO-STORY UNIT: C0001
1st. FLOOR UNITS: C0002, C0004, C0006 C0008,
C0010, C0012, C0014, C0016,
C0018, C0020, C0022
2nd. FLOOR UNITS: C0003, C0005, C0007, C0009
C0011, C0013, C0015, C0017,
C0019, C0021, C0023

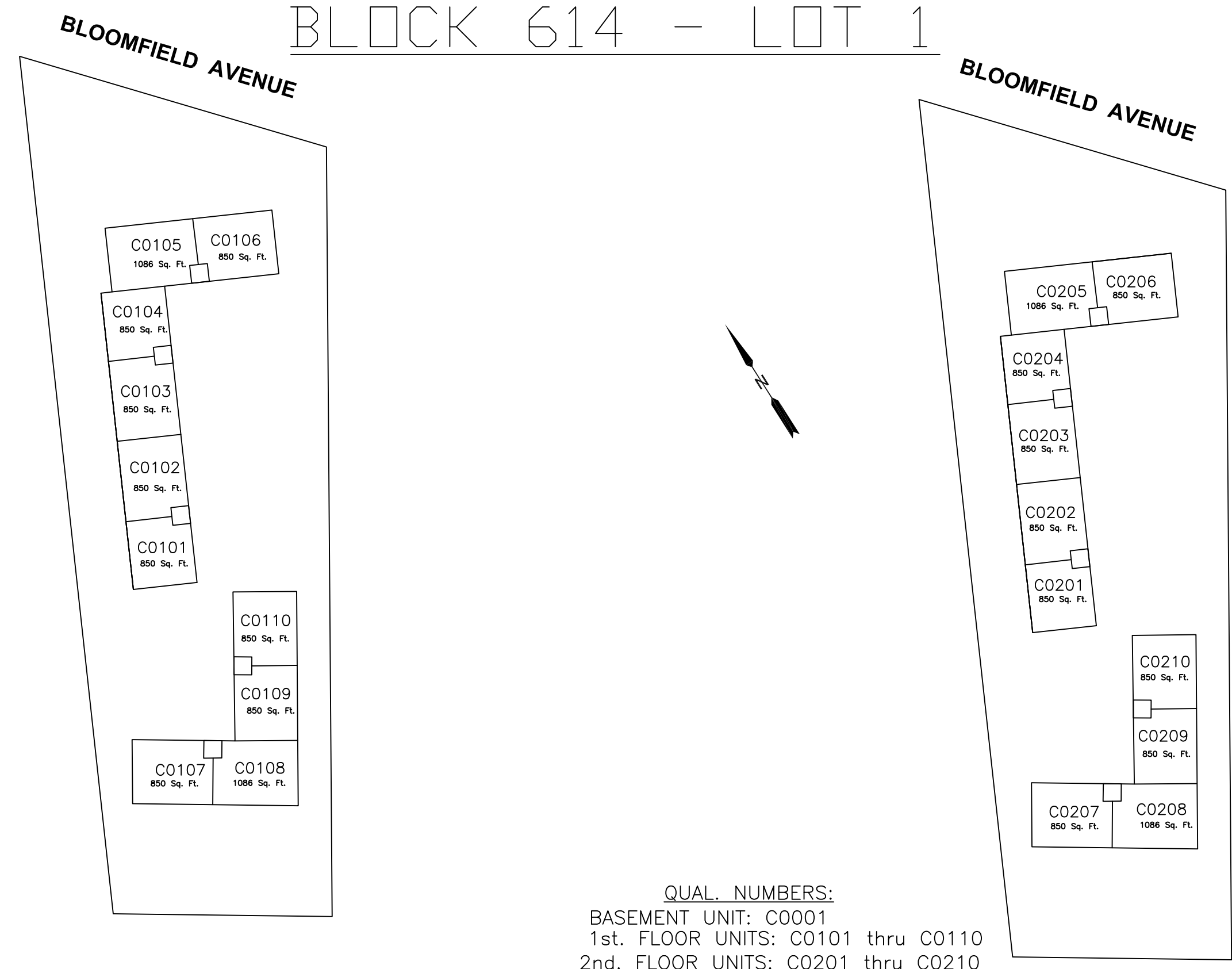
SEE DETAIL BELOW BLOCK 616 - LOT 1
"KIMBERLY GARDENS" CONDOMINIUMS
THIS SHEET.



DETAIL
SCALE 1" = 25'



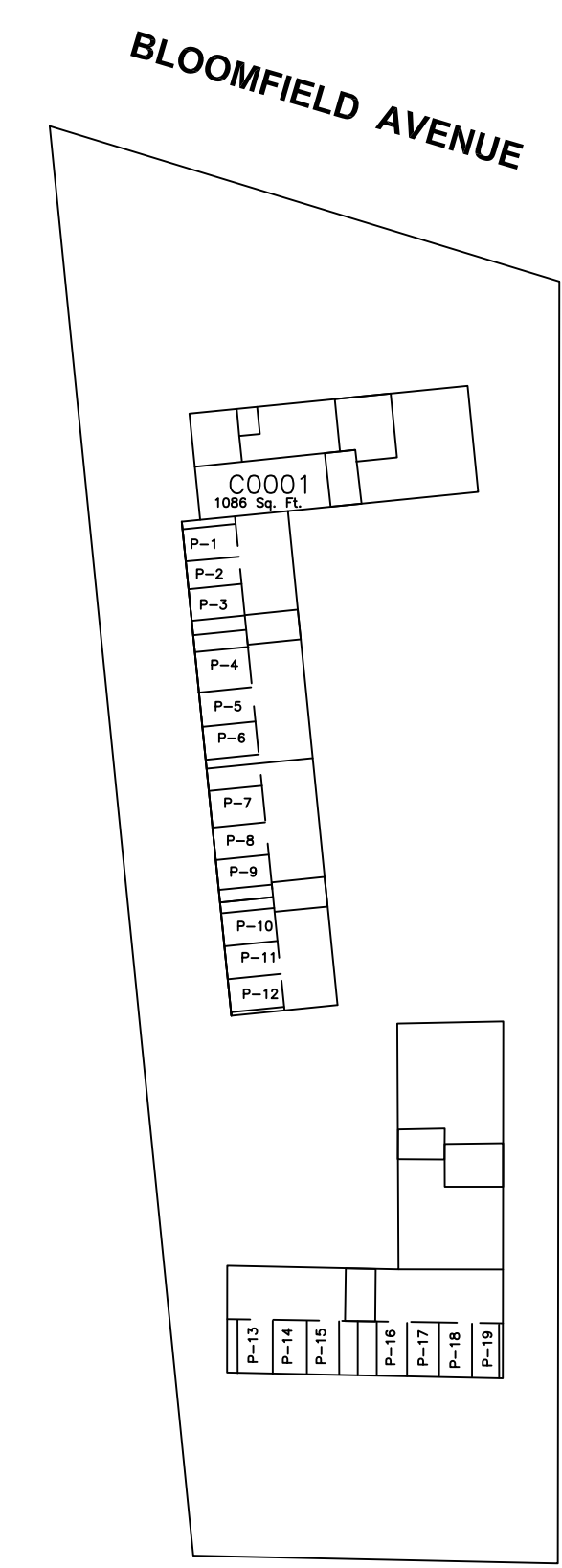
"VERONA HOUSE"
CONDOMINIUMS
BLOCK 614 - LOT 1



FIRST FLOOR

SECOND FLOOR

QUAL. NUMBERS:
BASEMENT UNIT: C0001
1st. FLOOR UNITS: C0101 thru C0110
2nd. FLOOR UNITS: C0201 thru C0210



BASEMENT

DETAIL
SCALE 1" = 50'

THIS IS A DIGITIZED COPY OF THE TAX MAP
PREPARED BY CASEY & KELLER, INC AND
DATED JAN. 1, 1983. THE APPROVED
ORIGINAL IS ON FILED IN THE OFFICE OF
THE ENGINEER.

REVISIONS				
DATE	BY	LIC. NO.	BLOCK	LOT
03/2019	ED CLAY	34842	616	C0018-C0019

THIS MAP HAS BEEN GIVEN A
FORMAL CERTIFICATION DIVISION
OF TAXATION ON NOVEMBER 27,
2015, SIGNED BY JUDY P. MILLER
AND TIFFANY A. FIELDS AND
ASSIGNED SERIAL NUMBER 1067

TAX MAP
TOWNSHIP OF VERONA
ESSEX COUNTY, NEW JERSEY

SCALE: AS NOTED PREPARED BY JANUARY 1, 2017

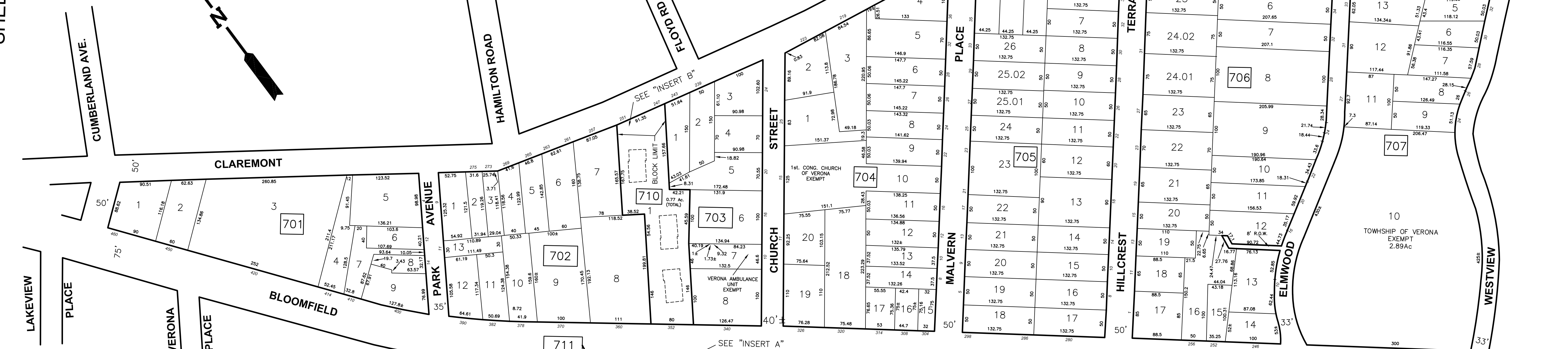
JAMES M. HELB, P.E., P.L.S., P.P.
NEW JERSEY LICENSE NO. 24272
TOWNSHIP ENGINEER
10 COMMERCE COURT
VERONA, NJ 07044

TO SHOW CONDITIONS AS OF DECEMBER 2019

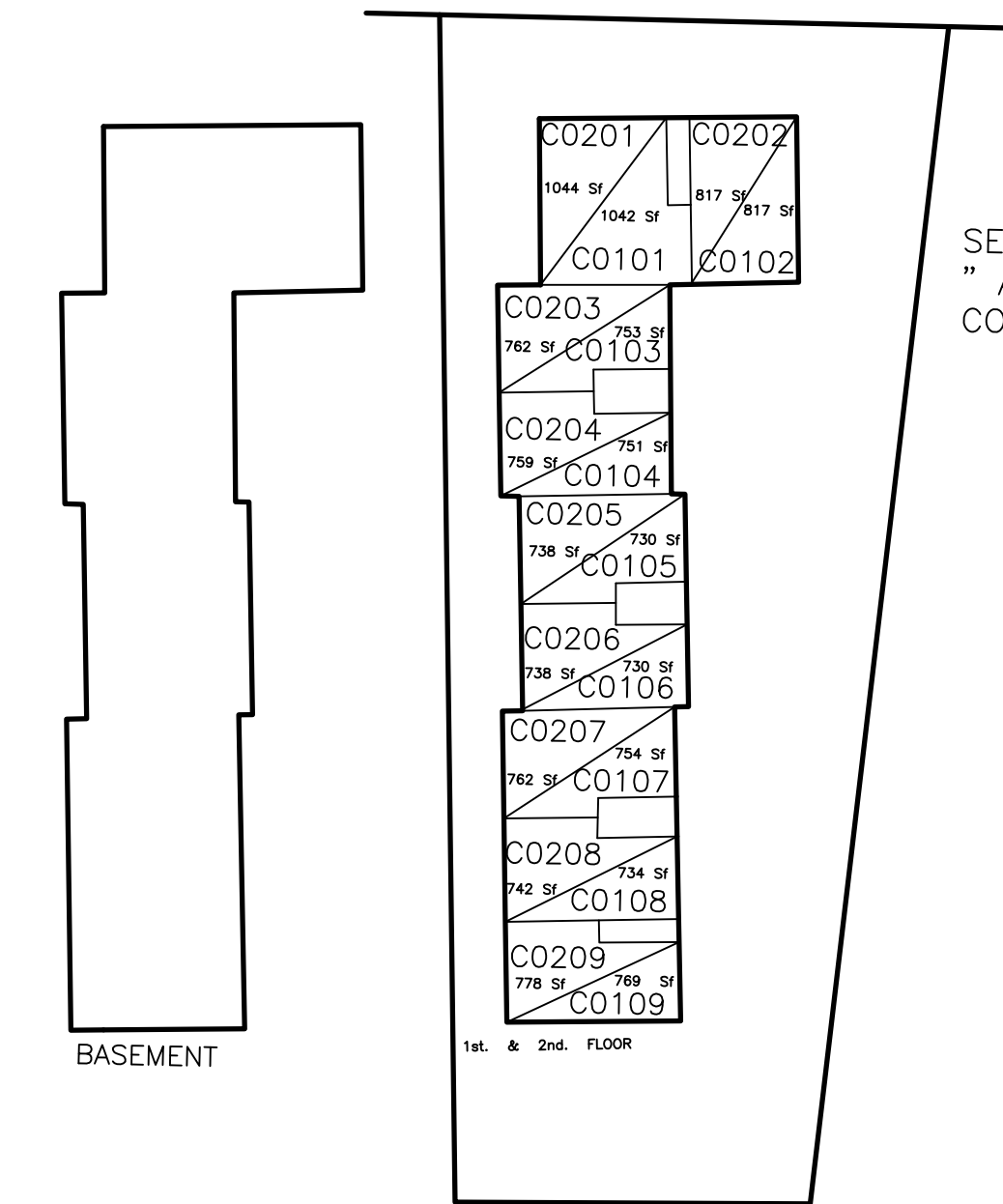
SHEET 17

PLS	LICENSE	DATE	REVISION
JMH	24272	7-1-84	BLOCK 27 DELETED
JMH	24272	7-1-84	BLOCK 27.01 & 27.02 206 & 206.01 THRU 206.12 CREATED
JMH	24272	7-7-86	BLOCK 27.01 LOT 1 COMB. FROM LOTS 1, 2,3
JMH	24272	7-7-86	BLOCK 29 - LOT 11 MIN. SUB. NEW LOTS 11.01 & 11.02
JMH	24272	5-1-2007	BLK 32 LOT 24 - MIN. SUB. NEW LOTS 24.01 & 24.02
JMH	24272	5-1-2007	BLK 29 - CHANGED TO BLK 29.01 & 29.02, BLK 211 CREATED
JMH	24272	5-1-2007	BLK 29.01 - LOTS 16 THRU 21 CHANGED TO 8 THRU 13
JMH	24272	5-1-2007	BLK 29.02 - LOTS 9 THRU 15 RENUMBERED TO 1 THRU 8
JMH	24272	1-1-2013	RENUMBERED BLOCKS

SHEET 17



INSERT A
"365 BLOOMFIELD AVENUE"
CONDOMINIUMS
 SCALE 1" = 40'



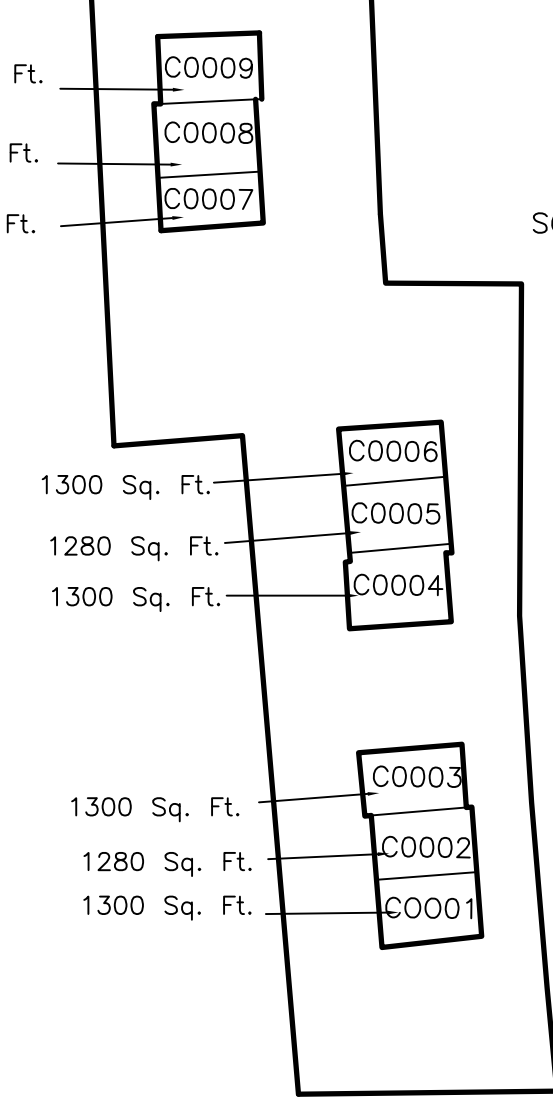
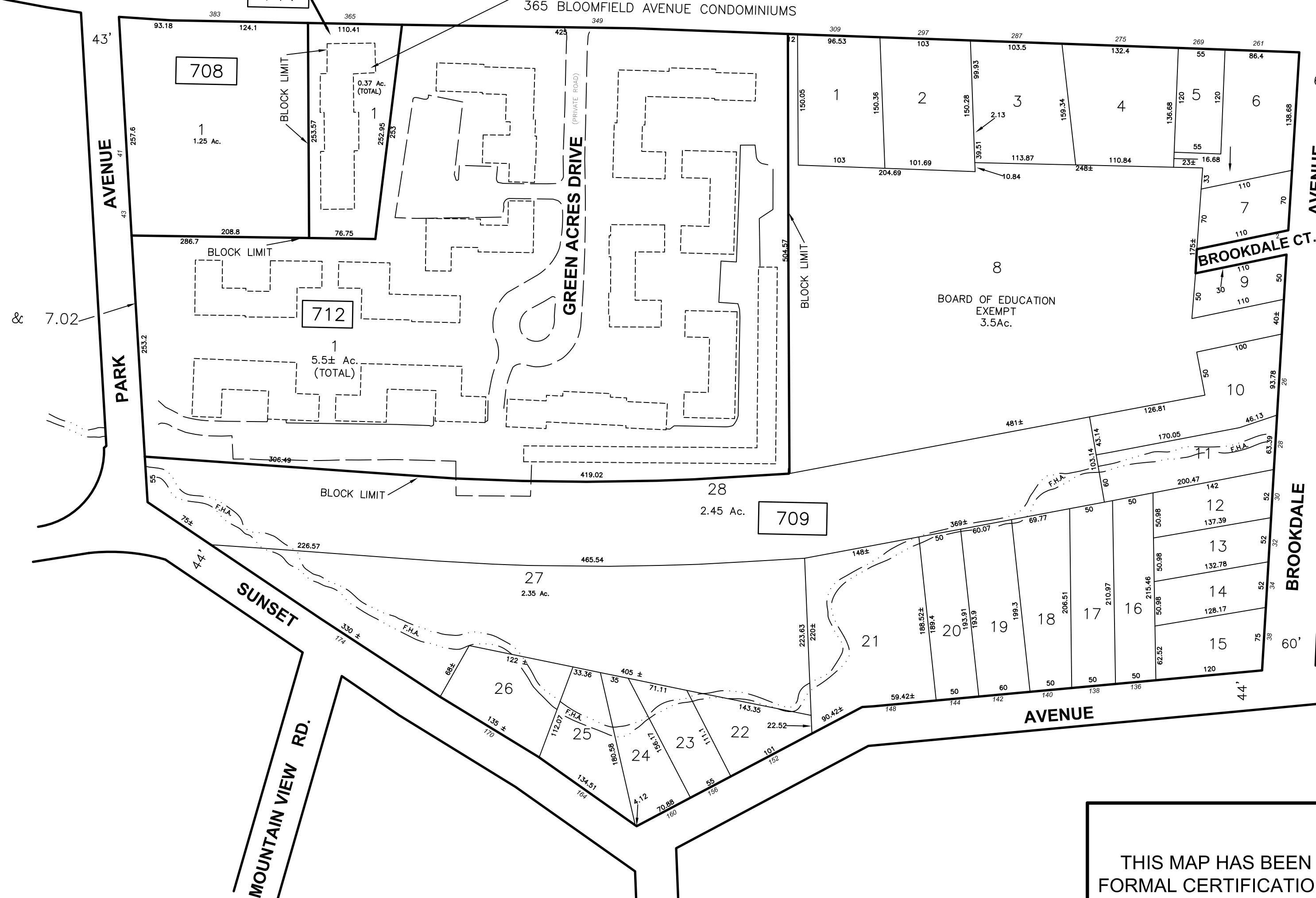
BLOCK 711
QUAL. NUMBERS:

1st. FLOOR UNITS : C0101 thru C0109
 2nd. FLOOR UNITS : C0201 thru C0209

SHEET 6.01

SHEET 6.01

SEE SHEETS 7.01 & 7.02
 "ARBLEIGH MEWS"
 CONDOMINIUMS



BLOCK 710
QUAL. NUMBERS:

SHEET 6

THIS IS A DIGITIZED COPY OF THE TAX MAP
 PREPARED BY CASEY & KELLER, INC AND
 DATED JAN. 1, 1983. THE APPROVED ORIGINAL
 IS ON FILED IN THE OFFICE OF THE ENGINEER.

THIS MAP HAS BEEN GIVEN A
 FORMAL CERTIFICATION DIVISION
 OF TAXATION ON NOVEMBER 27,
 2015, SIGNED BY JUDY P. MILLER
 AND TIFFANY A. FIELDS AND
 ASSIGNED SERIAL NUMBER 1067

TAX MAP
TOWNSHIP OF VERONA
 ESSEX COUNTY, NEW JERSEY
 SCALE 1" = 100' PREPARED BY JANUARY 1, 2017
JAMES M. HELB, P.E., P.P.
 NEW JERSEY LICENSE NO. 24272
 TOWNSHIP ENGINEER
 10 COMMERCE COURT
 VERONA, NJ 07044
 TO SHOW CONDITIONS AS OF DECEMBER 1919

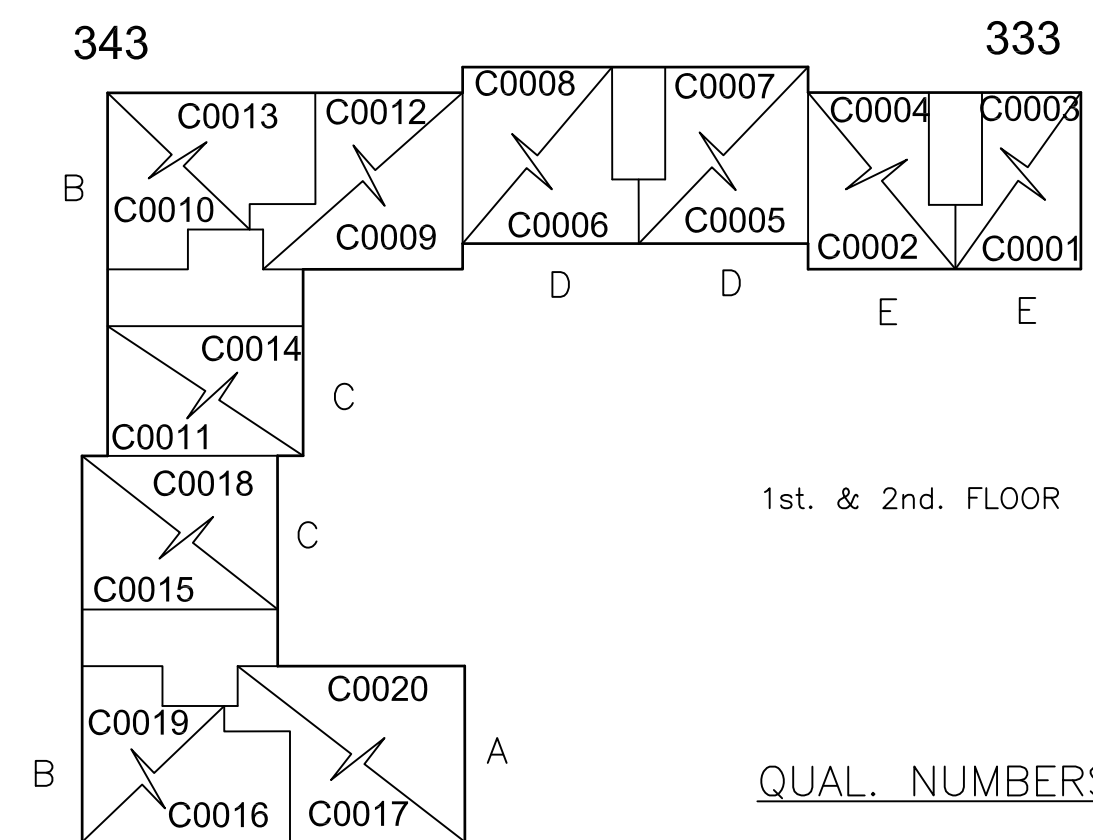
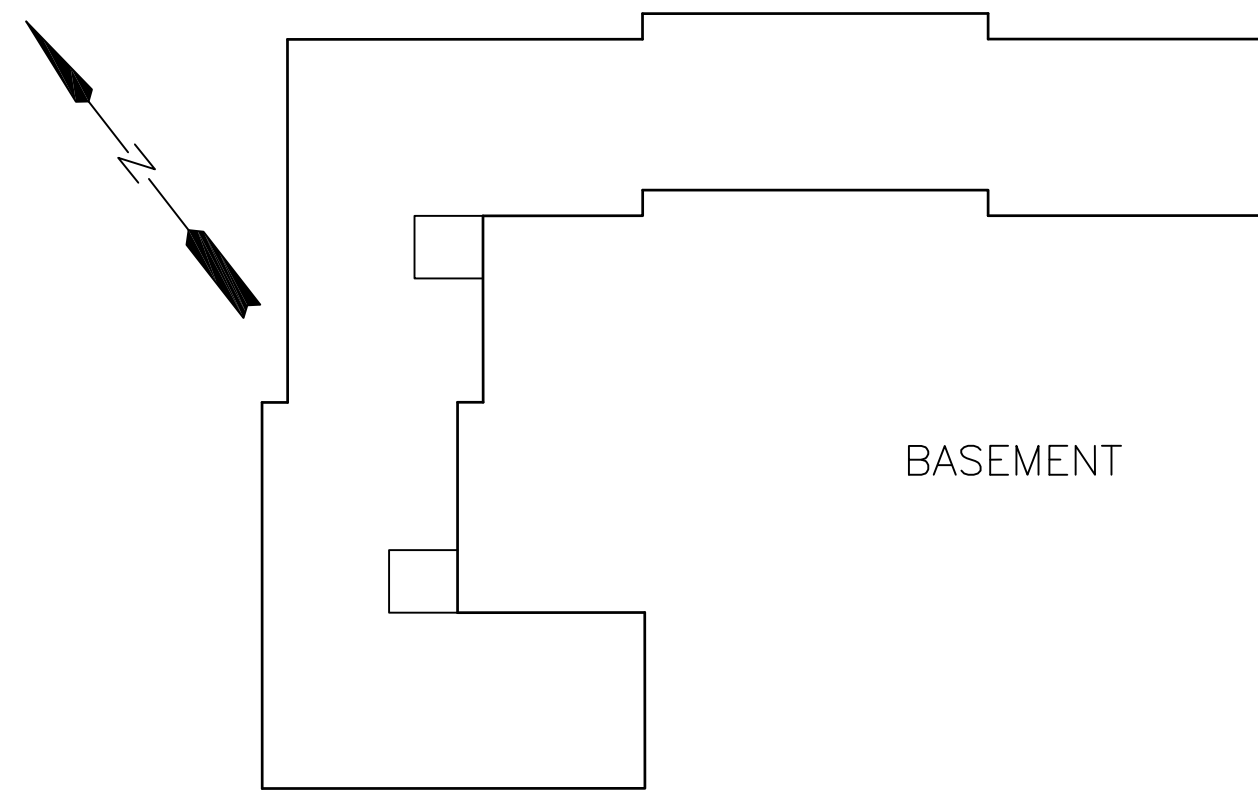
SHEET 2

”ARDLEIGH MEWS” CONDOMINIUMS

BLOCK 712- LOT 1

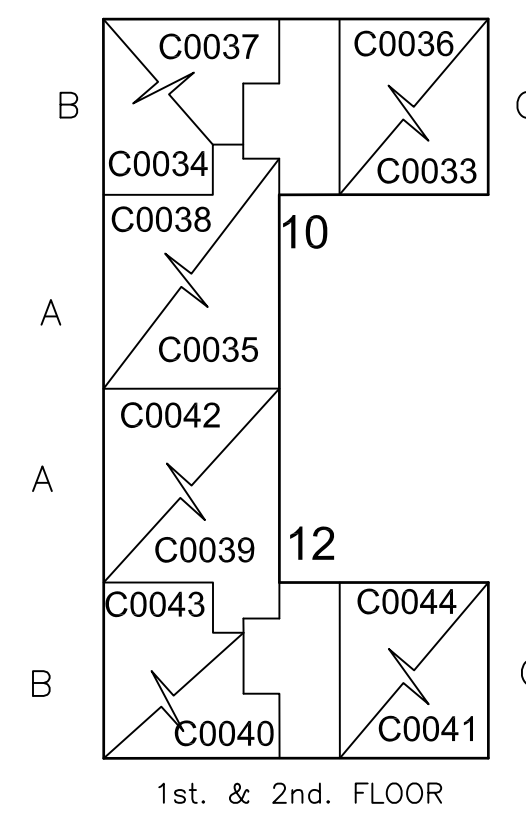
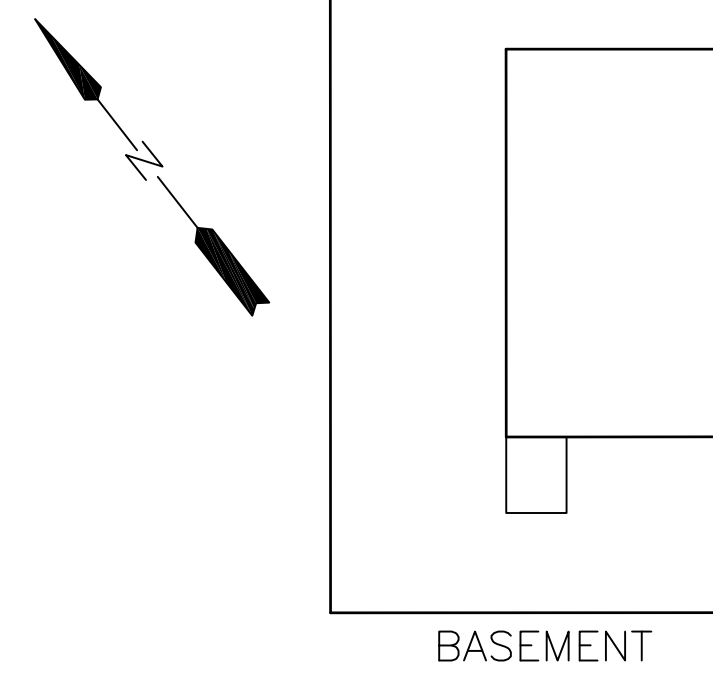
LEGEND

- A=APARTMENT, 883± Sq.Ft.
- B=APARTMENT, 667± Sq.Ft.
- C=APARTMENT, 736± Sq.Ft.
- D=APARTMENT, 736± Sq.Ft.
- E=APARTMENT, 590± Sq.Ft.
- F=APARTMENT, 900± Sq.Ft.
- G=GARAGE UNIT, SEE PLAN FOR DIMENSIONS
- H=APARTMENT, 645± Sq.Ft.



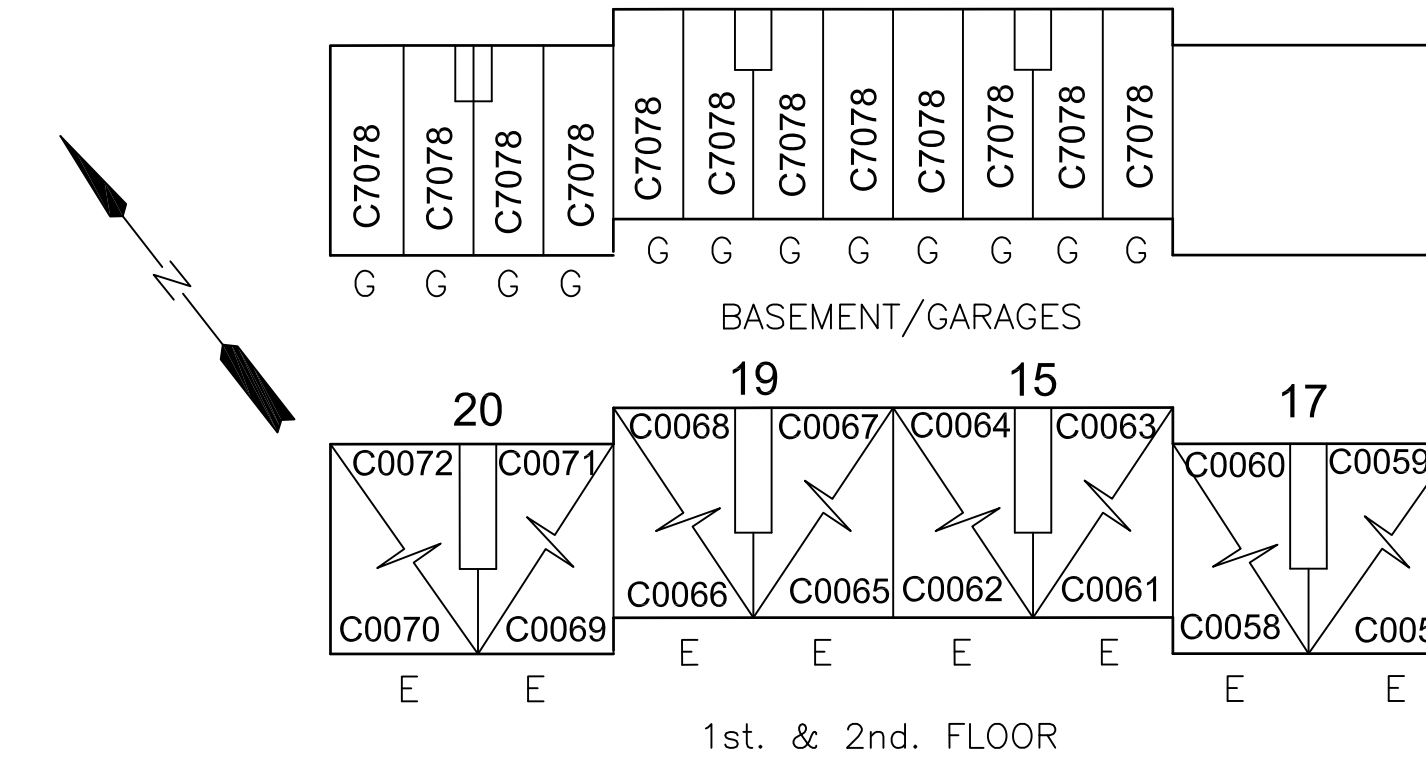
1st. FLOOR UNITS: C0001, C0002, C0005, C0006, C0009, C0010, C0011, C0015, C0016, C0017
2nd. FLOOR UNITS: C0003, C0004, C0007, C0008, C0012, C0013, C0014, C0018, C0019, C0020

QUAL. NUMBERS:



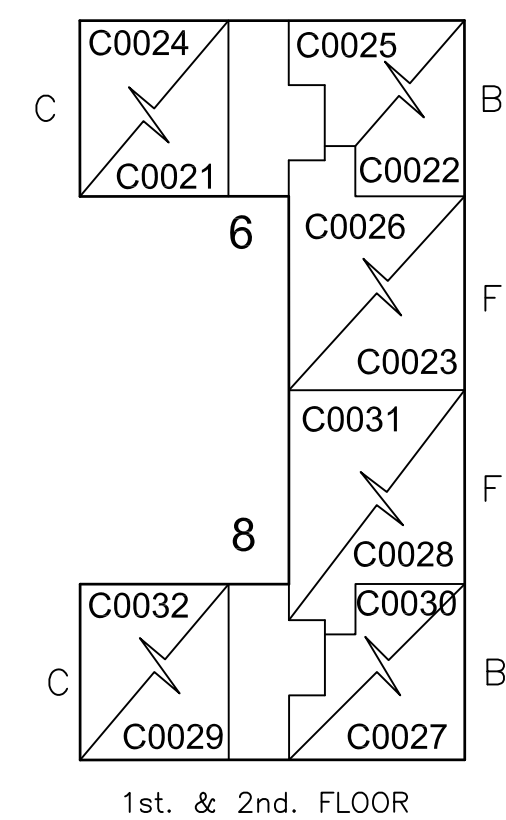
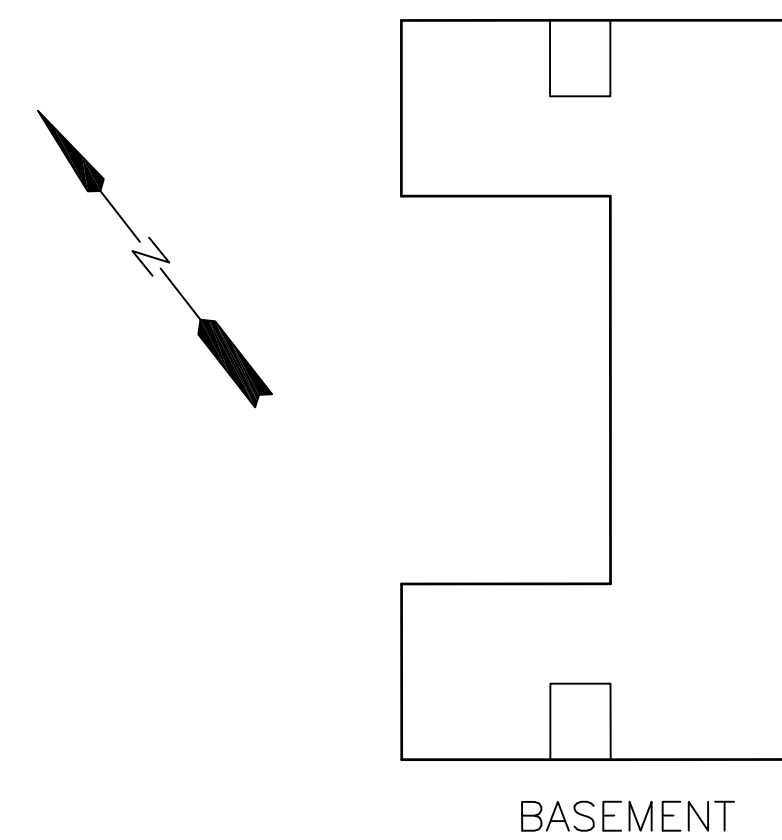
1st. FLOOR UNITS: C0033 thru C0035
C0039 thru C0041
2nd. FLOOR UNITS: C0036 thru C0038
C0042 thru C0044

QUAL. NUMBERS:



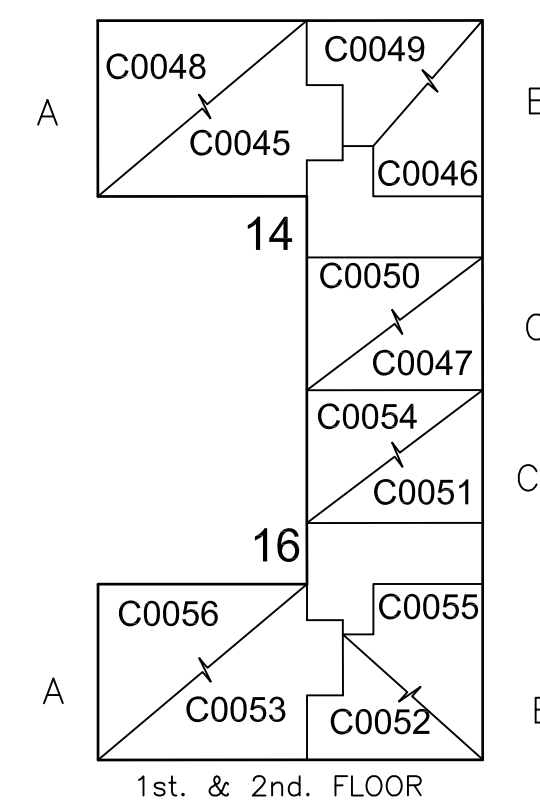
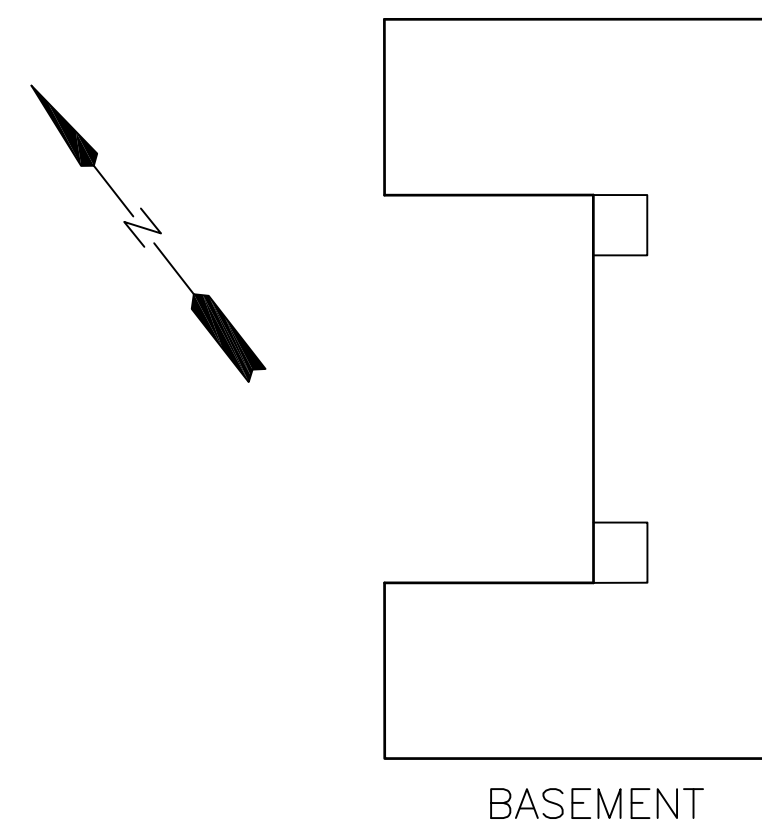
1st. FLOOR UNITS: C0057, C0058, C0061, C0062, C0065, C0066, C0069, C0070
2nd. FLOOR UNITS: C0059, C0060, C0063, C0064, C0067, C0068, C0071, C0072

QUAL. NUMBERS:



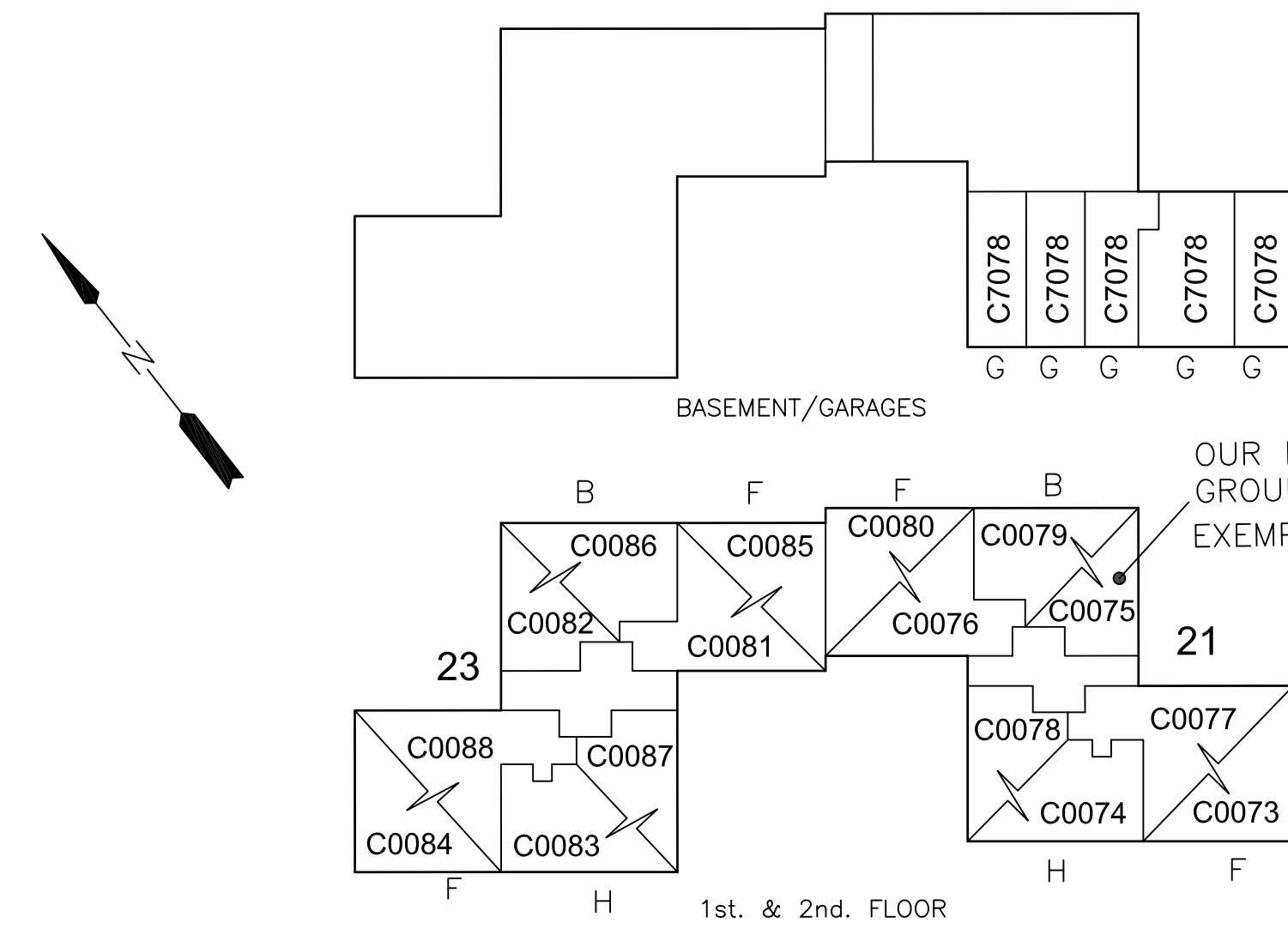
1st. FLOOR UNITS: C0021 thru C0023
C0027 thru C0029
2nd. FLOOR UNITS: C0024 thru C0026
C0030 thru C0030

QUAL. NUMBERS:



1st. FLOOR UNITS: C0045 thru C0047
C0051 thru C0053
2nd. FLOOR UNITS: C0048 thru C0050
C0054 thru C0056

QUAL. NUMBERS:



1st. FLOOR UNITS: C0073 thru C0076
C0081 thru C0084
2nd. FLOOR UNITS: C0077 thru C0080
C0085 thru C0088

QUAL. NUMBERS:

THIS IS A DIGITIZED COPY OF THE TAX MAP PREPARED BY CASEY & KELLER, INC AND DATED JAN. 1, 1983. THE APPROVED ORIGINAL IS ON FILED IN THE OFFICE OF THE ENGINEER.

REVISIONS				
DATE	BY	LIC. NO.	BLOCK	LOT
1-12-13	JMH	24272		

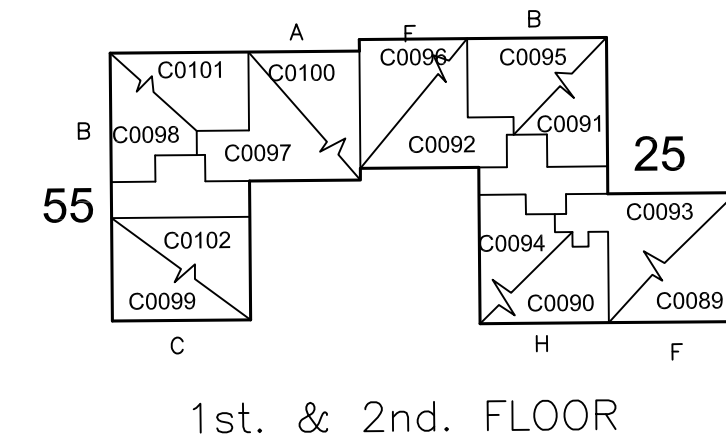
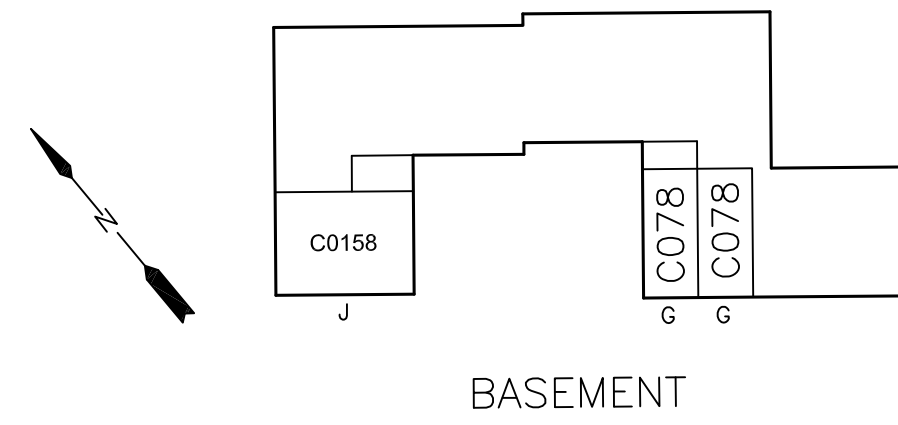
THIS MAP HAS BEEN GIVEN A FORMAL CERTIFICATION BY THE DIVISION OF TAXATION ON NOVEMBER 27, 2015. SIGNED BY JUDY P. MILLER AND TIFFANY A. FIELDS ASSIGNED SERIAL NUMBER 1067

TAX MAP
TOWNSHIP OF VERONA
ESSEX COUNTY, NEW JERSEY
SCALE: 1" = 100'
JANUARY 1, 2017
PREPARED BY
JAMES M. HELB, P.E., P.L.S., P.P.
NEW JERSEY LICENSE NO. 24272
TOWNSHIP ENGINEER
10 COMMERCE COURT
VERONA, NJ 07044
TO SHOW CONDITIONS AS OF DECEMBER 2019

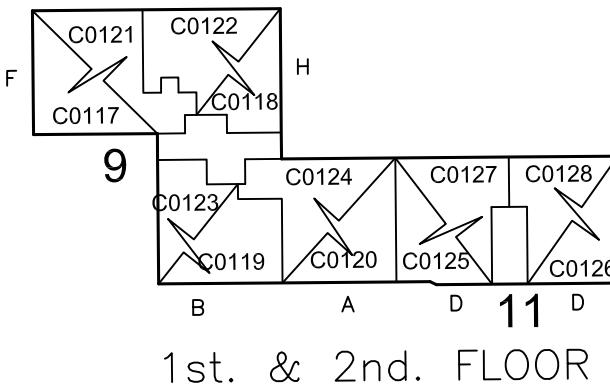
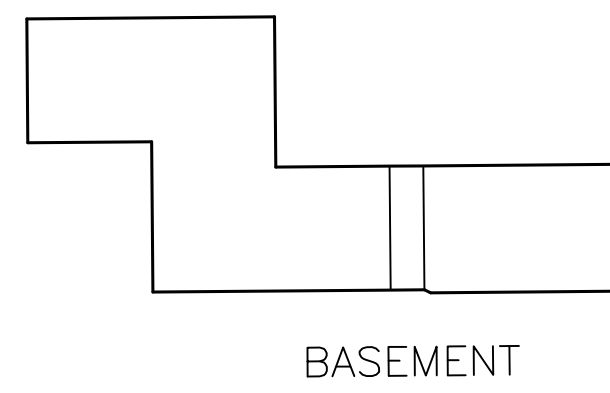
”ARDLEIGH MEWS” CONDOMINIUMS

BLOCK 712 – LOT 1

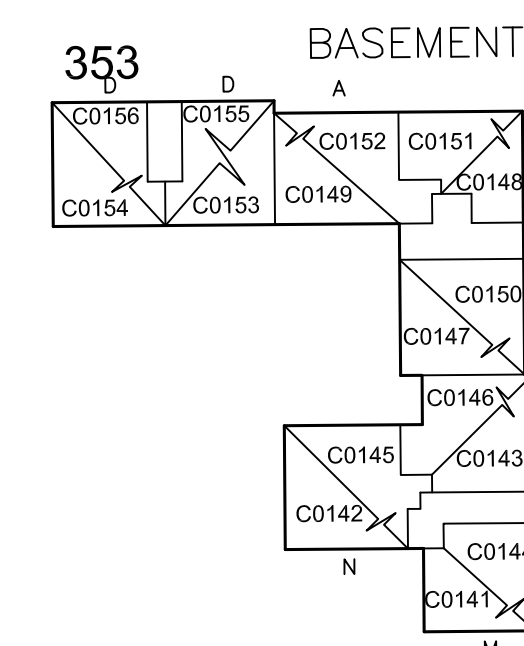
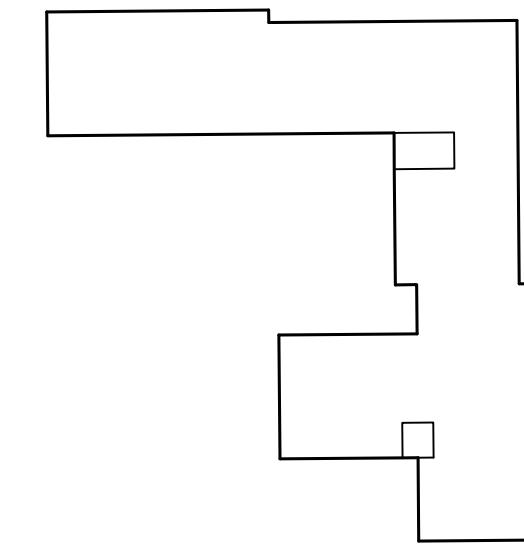
REVISIONS				
DATE	BY	LIC.NO	BLOCK	LOT
01/12/13	JMH	24272		



QUAL. NUMBERS:
 BASEMENT UNITS: C0158
 1st. FLOOR UNITS: C0089 thru C0092
 C0097 thru C0099
 2nd. FLOOR UNITS: C0093 thru C0096
 C0100 thru C0102



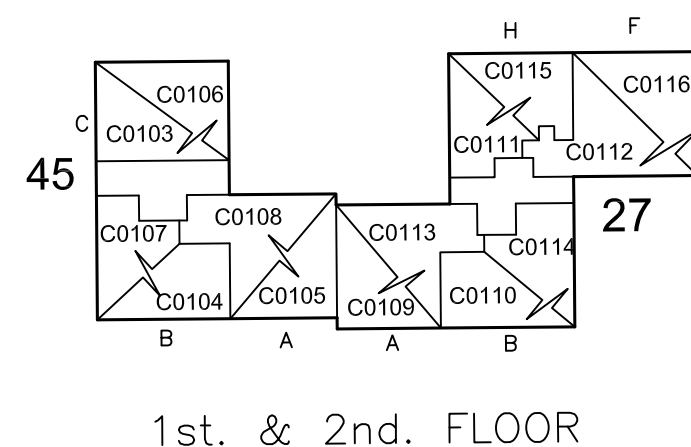
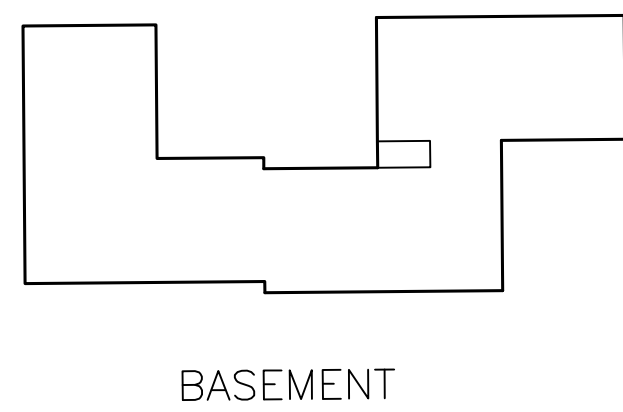
QUAL. NUMBERS:
 1st. FLOOR UNITS: C0117 thru C0120
 C0125 thru C0126
 2nd. FLOOR UNITS: C0121 thru C0124
 C0127 thru C0128



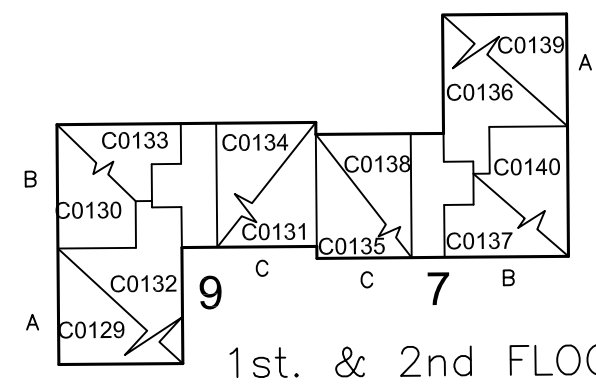
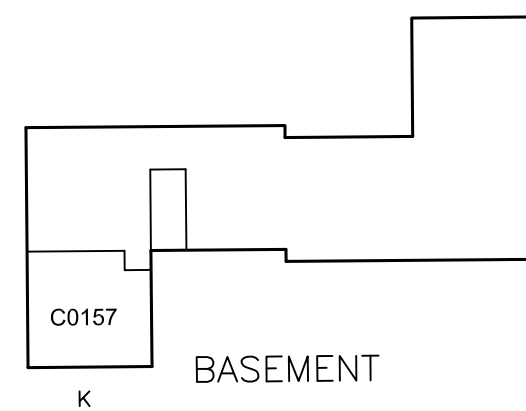
QUAL. NUMBERS:
 1st. FLOOR UNITS: C0141 thru C0143
 C0147 thru C0149
 C0153 thru C0154
 2nd. FLOOR UNITS: C0144 thru C0146
 C0150 thru C0152
 C0155 thru C0156

SHEET 00

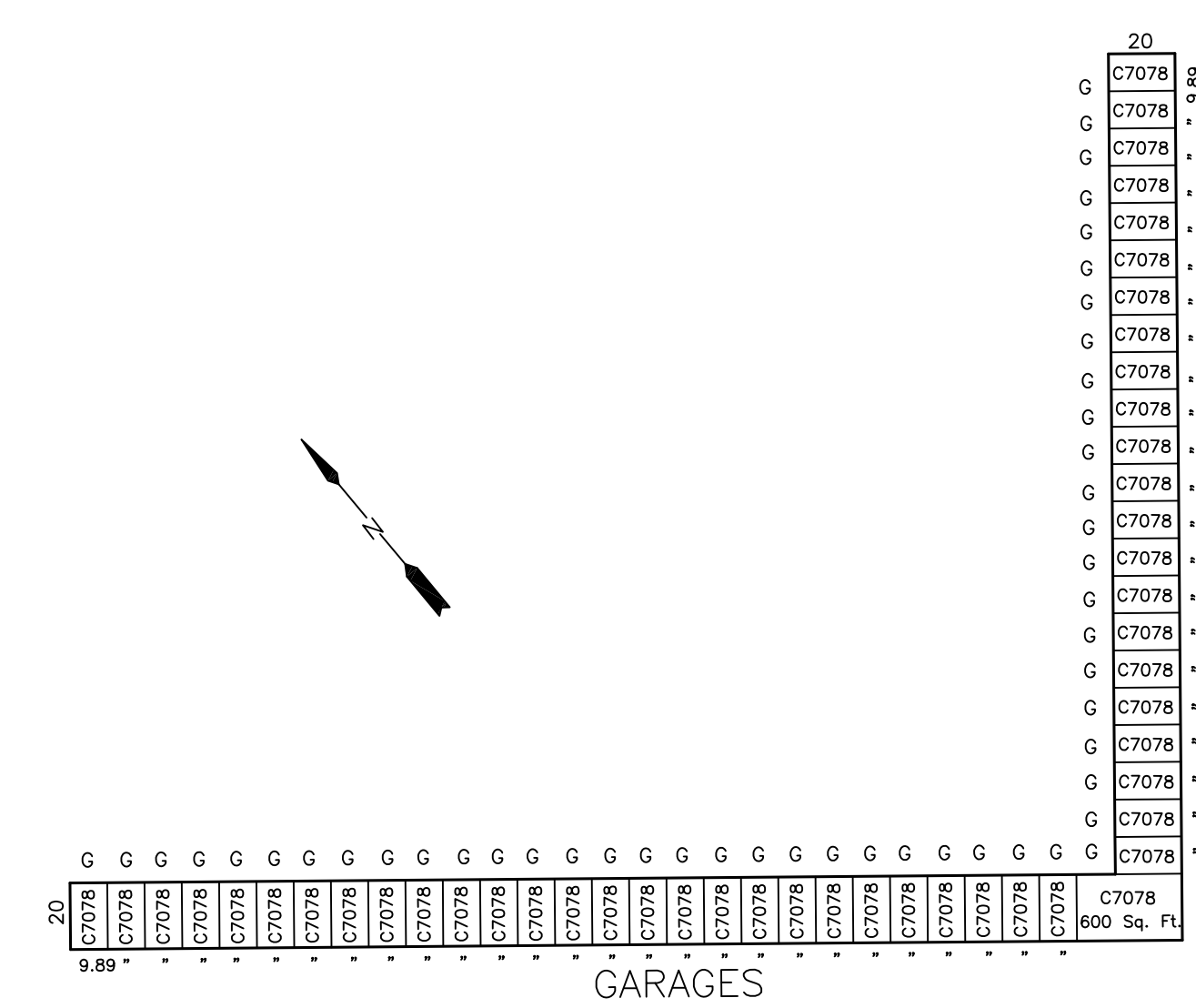
SHEET 00



QUAL. NUMBERS:
 1st. FLOOR UNITS: C0103 thru C0105
 C0109 thru C0112
 2nd. FLOOR UNITS: C0106 thru C0108
 C0113 thru C0116



QUAL. NUMBERS:
 BASEMENT UNITS: C0157
 1st. FLOOR UNITS: C0129 thru C0131
 C0135 thru C0137
 2nd. FLOOR UNITS: C0132 thru C0134
 C0138 thru C0140

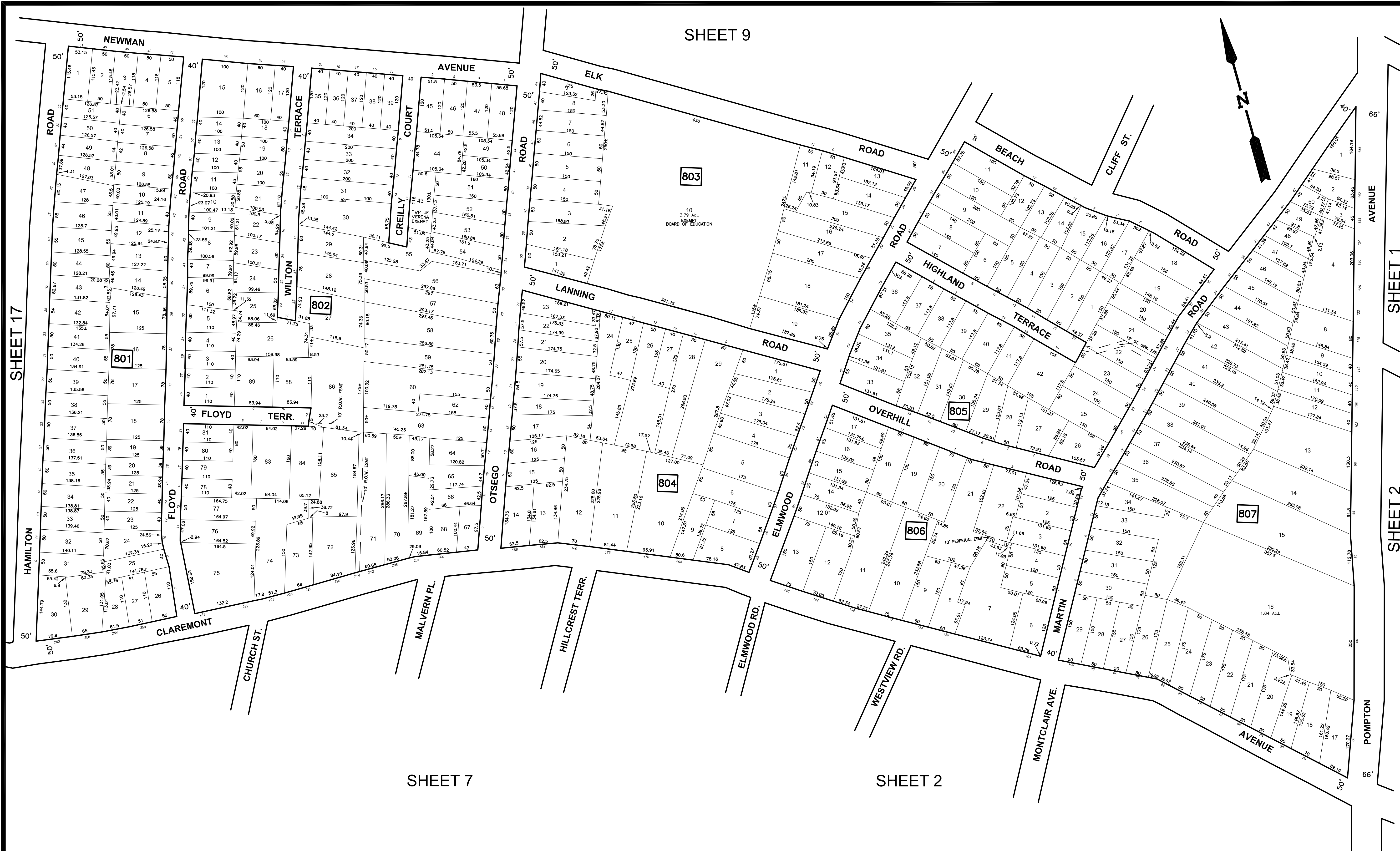


LEGEND
 A = APARTMENT, 883± Sq. Ft.
 B = APARTMENT, 667± Sq. Ft.
 C = APARTMENT, 736± Sq. Ft.
 D = APARTMENT, 736± Sq. Ft.
 F = APARTMENT, 900± Sq. Ft.
 G = GARAGE UNIT, SEE PLAN FOR DIMENSIONS
 H = APARTMENT, 645± Sq. Ft.
 J = APARTMENT, 750± Sq. Ft.
 K = APARTMENT, 711± Sq. Ft.
 L = APARTMENT, 888± Sq. Ft.
 M = APARTMENT, 800± Sq. Ft.
 N = APARTMENT. 864± Sq. Ft.

THIS MAP HAS BEEN GIVEN A FORMAL CERTIFICATION BY THE DIVISION OF TAXATION ON NOVEMBER 27, 2015. SIGNED BY JUDY P. MILLER AND TIFFANY A. FIELDS ASSIGNED SERIAL NUMBER 1067

TAX MAP
 TOWNSHIP OF VERONA
 ESSEX COUNTY, NEW JERSEY
 SCALE: 1" = 100'
 PREPARED BY
JAMES M. HELB, P.E., P.L.S., P.P.
 TOWNSHIP ENGINEER
 10 COMMERCE COURT
 VERONA, NJ 07044
 TO SHOW CONDITIONS AS OF DECEMBER 2019

THIS IS A DIGITIZED COPY OF THE TAX MAP PREPARED BY CASEY & KELLER, INC AND DATED JAN. 1, 1983. THE APPROVED ORIGINAL IS ON FILED IN THE OFFICE OF THE ENGINEER.



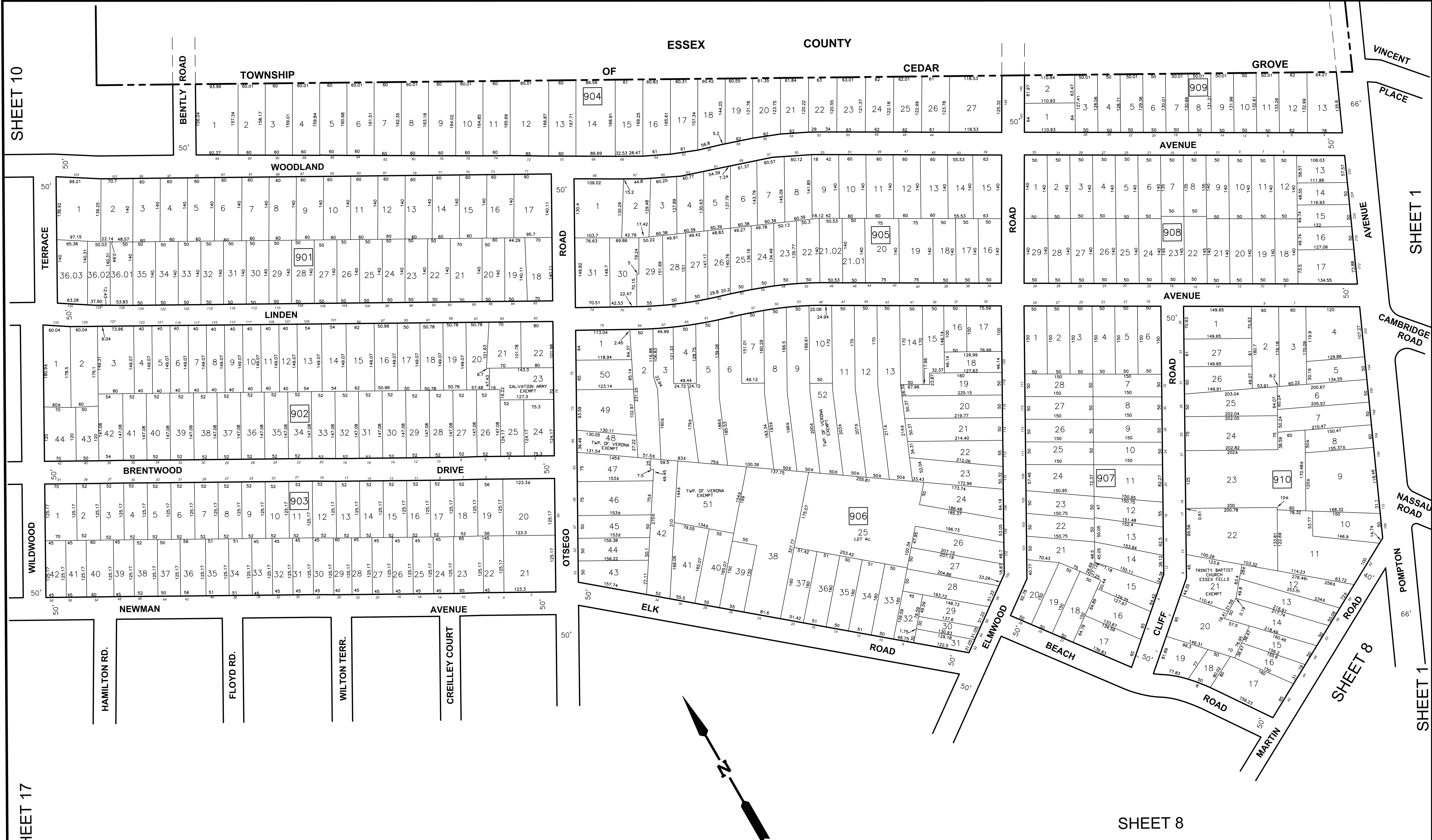
JMH	24272	1-12-2013	REVISED BLOCK NUMBERS
JMH	24272	1-12-2013	BLOCK 802 LOT 79 & 82 MERGED
JMH	24272	11-4-88	BLK 34 LOT 12 & 13 NEW LOT 12.01
JMH	24272	11-4-88	BLK 39 - LOT87 COMBINED W/88
JMH	24272	11-4-88	BLK 36-LOTS 22 & 23 ADD SEW EASE.
JMH	24272	7-14-86	BLOCK 39 LOTS 7,8 BLOCK 40 LOTS 17, 6 THRU 14 ADDR. CHANGE
JMH	24272	7-9-86	COMB. BLOCK 39, LOTS 60, 61
JMH	24272	8-15-85	COMBINED BLK. 35 LOTS 4, 5 & 6
JMH	24272	8-14-85	COMBINED BLOCK / LOT 39/34 & 39/40 , 39/32 & 39/41, 39/31 & 39/42
JMH	24272	8-13-85	BLOCK 36 LOTS 12 THRU 17 ADDR. CHG.
PLS	LIC	DATE	REVISION

REVISIONS				
DATE	BY	LIC.NO	BLOCK	LOT
04/2018	ED CLAY	34842	34	7.21

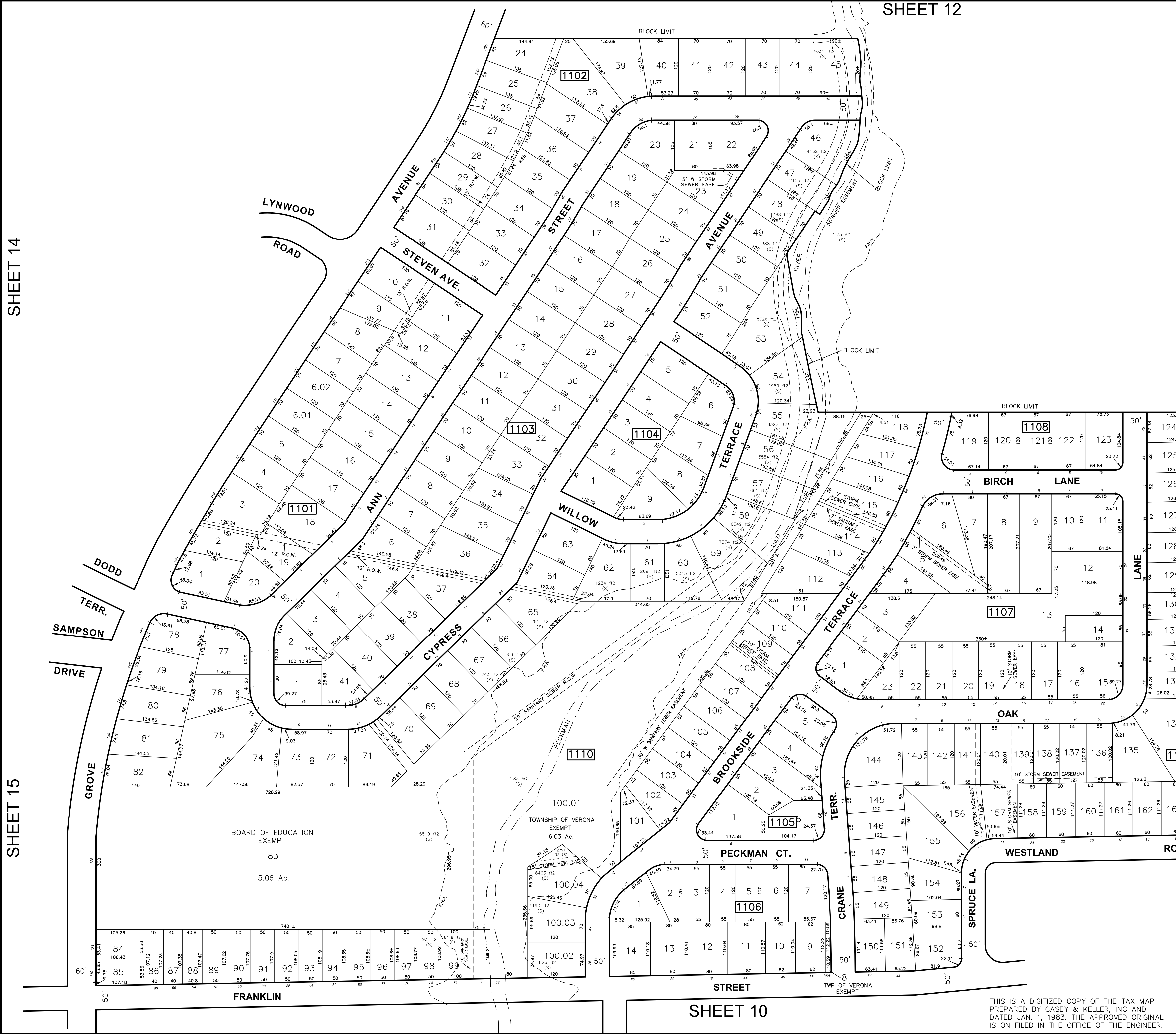
THIS IS A DIGITIZED COPY OF THE TAX MAP PREPARED BY CASEY & KELLER INC. AND DATED JAN 1, 1983. THE APPROVED ORIGINAL IS ON FILE IN THE OFFICE OF THE ENGINEER.

THIS MAP HAS BEEN GIVEN A FORMAL CERTIFICATION DIVISION OF TAXATION ON NOVEMBER 27, 2015, SIGNED BY JUDY P. MILLER AND TIFFANY A. FIELDS AND ASSIGNED SERIAL NUMBER 1067

TAX MAP
TOWNSHIP OF VERONA
 ESSEX COUNTY, NEW JERSEY
 SCALE 1"= 100' JANUARY 1, 2017
 PREPARED BY
JAMES M. HELB, P.E., P.L.S., P.P.
 NEW JERSEY LICENSE NO. 24272
 TOWNSHIP ENGINEER
 10 COMMERCE COURT
 VERONA, NJ 07044
 TO SHOW CONDITIONS AS OF DECEMBER 1919



PLS	LICENSE	DATE	REVISION
JMH	24272	11-4-88	MAJOR SUB-BLOCK 62/LOT 100 NEW LOTS 100.01,100.02, 100.03,100.04
JMH	24272	1-2-2008	100 YEAR FLOODZONE ADDED
JMH	24272	1-1-2013	NEW BLOCK NUMBERS

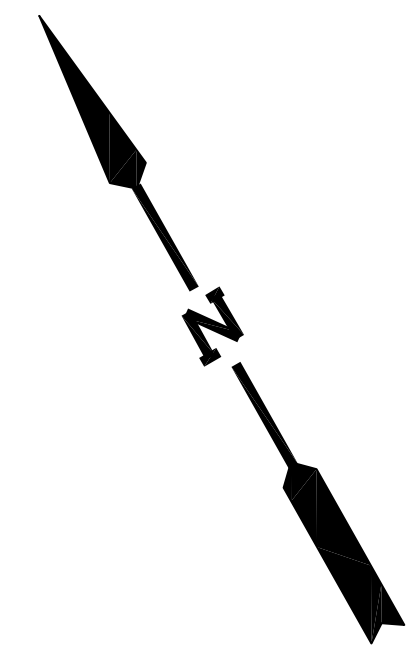


SHEET 14

SHEET 15

SHEET 12

SHEET 10



ESSEX COUNTY

ESSEX

LEGEND

--- 100 YEAR FLOODZONE

672 H2 (S) AREA OF LOT WITHIN FLOODZONE

100 YEAR FLOODZONE SOURCE - FEMA DFIRM DATABASE #34013C DATED JUNE 4, 2007

THIS MAP HAS BEEN GIVEN A FORMAL CERTIFICATION DIVISION OF TAXATION ON NOVEMBER 27, 2015, SIGNED BY JUDY P. MILLER AND TIFFANY A. FIELDS AND ASSIGNED SERIAL NUMBER 1067

TAX MAP
TOWNSHIP OF VERONA
 ESSEX COUNTY, NEW JERSEY

SCALE 1"=100' PREPARED BY JANUARY 1, 2017
JAMES M. HELB, P.E., P.L.S., P.P.
 NEW JERSEY LICENSE NO. 24272
 TOWNSHIP ENGINEER
 10 COMMERCE COURT
 VERONA, NJ 07044

TO SHOW CONDITIONS AS OF DECEMBER 1919

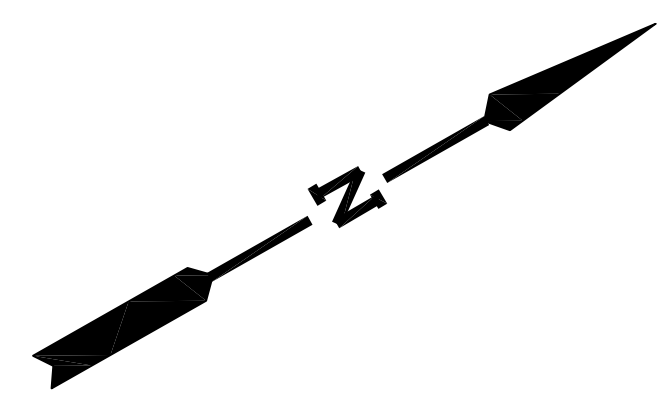
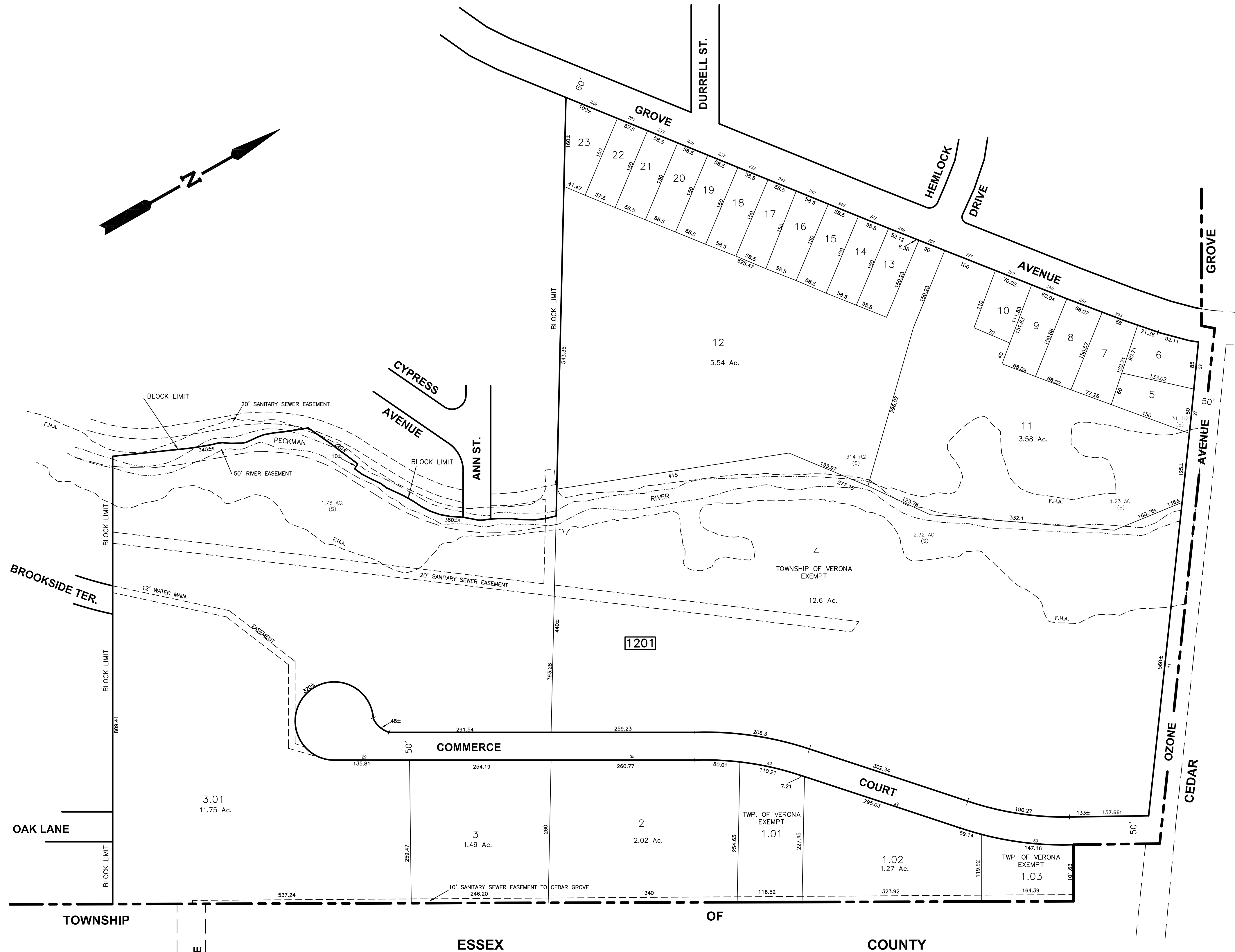
THIS IS A DIGITIZED COPY OF THE TAX MAP PREPARED BY CASEY & KELLER, INC AND DATED JAN. 1, 1983. THE APPROVED ORIGINAL IS ON FILED IN THE OFFICE OF THE ENGINEER.

SHEET 11

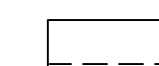
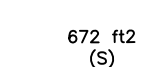
SHEET 14

SHEET 13

SHEET 11



LEGEND

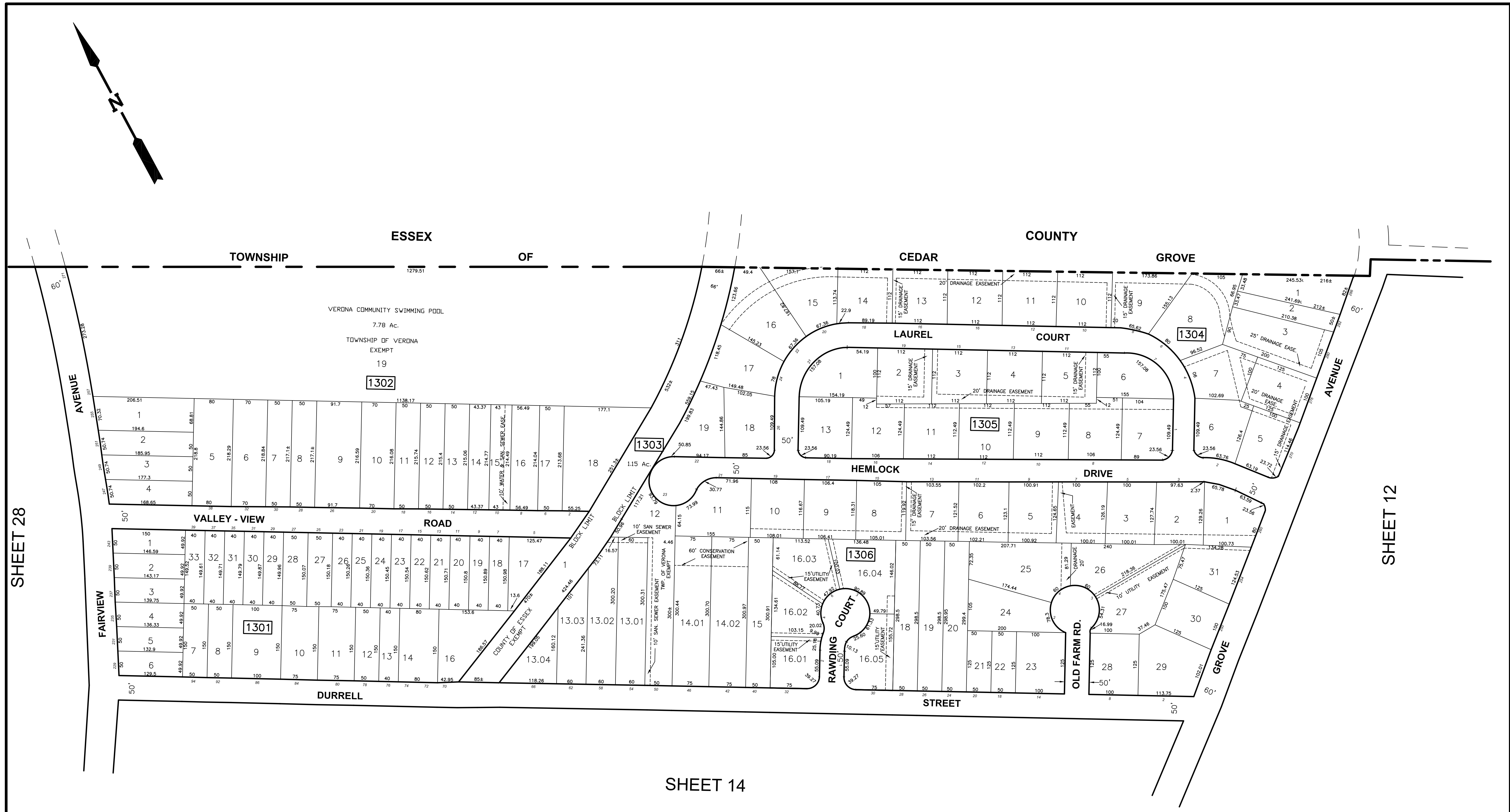
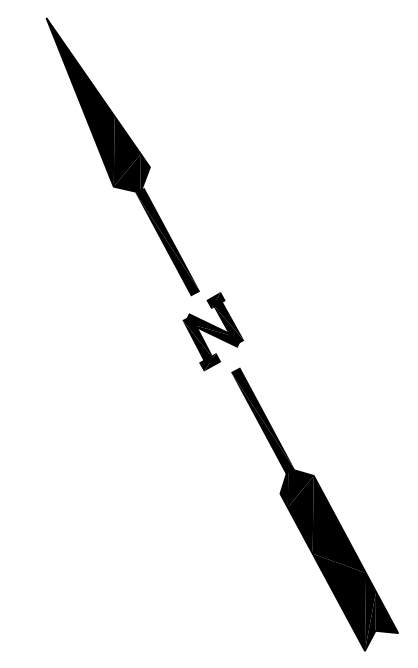
-  100 YEAR FLOODZONE
-  AREA OF LOT WITHIN FLOODZONE
- 100 YEAR FLOODZONE SOURCE - FEMA DFIRM DATABASE #34013C DATED JUNE 4, 2007

PLS	LICENSE	DATE	REVISION
JMH	24272	1-1-2013	NEW BLOCK NUMBERS
JMH	24272	1-2-2008	100 YEAR FLOODZONE ADDED
JMH	24272	7-9-86	SUBDIV. BLOCK 62 LOTS 3, 3.01

THIS IS A DIGITIZED COPY OF THE TAX MAP PREPARED BY CASEY & KELLER, INC AND DATED JAN. 1, 1983. THE APPROVED ORIGINAL IS ON FILED IN THE OFFICE OF THE ENGINEER.

THIS MAP HAS BEEN GIVEN A FORMAL CERTIFICATION DIVISION OF TAXATION ON NOVEMBER 27, 2015, SIGNED BY JUDY P. MILLER AND TIFFANY A. FIELDS AND ASSIGNED SERIAL NUMBER 1067

TAX MAP
TOWNSHIP OF VERONA
 ESSEX COUNTY, NEW JERSEY
 SCALE 1"=100' PREPARED BY JANUARY 1, 2017
JAMES M. HELB, P.E., P.L.S., P.P.
 NEW JERSEY LICENSE NO. 24272
 TOWNSHIP ENGINEER
 10 COMMERCE COURT
 VERONA, NJ 07044



SHEET 28

SHEET 12

SHEET 14

PLS	LICENSE	DATE	REVISION
JMH	24272	7-1-2015	MAJOR SUBDIVISION - BLK 1306-LDT 13
JMH	24272	1-1-2013	MAJOR SUBDIVISION - BLK 1306-LDT 16&17
JMH	24272	1-1-2013	MINDR SUBDIVISION - BLOCK 1306-LDT 14
JMH	24272	1-1-2013	NEW TAX BLOCKS
JMH	24272	12-15-88	BLOCK 501-LDT1 OWNER CHANGE
JMH	24272	8-15-85	COMBINE BLK. 70 LOTS 14 & 15
JMH	24272	10-18-83	CHANGE BLOCK 133 TO 501

THIS MAP HAS BEEN GIVEN A FORMAL CERTIFICATION DIVISION OF TAXATION ON NOVEMBER 27, 2015, SIGNED BY JUDY P. MILLER AND TIFFANY A. FIELDS AND ASSIGNED SERIAL NUMBER 1067

TAX MAP
TOWNSHIP OF VERONA
 ESSEX COUNTY, NEW JERSEY
 SCALE 1"= 100' PREPARED BY JANUARY 1, 2017
JAMES M. HELB, P.E., P.L.S., P.P.
 NEW JERSEY LICENSE NO. 24272
 TOWNSHIP ENGINEER
 10 COMMERCE COURT
 VERONA, NJ 07044
 TO SHOW CONDITIONS AS OF DECEMBER 2019

THIS IS A DIGITIZED COPY OF THE TAX MAP PREPARED BY CASEY & KELLER INC. AND DATED JAN 1, 1983. THE APPROVED ORIGINAL IS ON FILE IN THE OFFICE OF THE ENGINEER.

REVISIONS				
DATE	BY	LIC.NO	BLOCK	LOT
10-18-83	JMH	24272	CHANGE BLOCK 132 TO 502	
			COMBINE BLK 72 LOTS 85 & 86	
12-15-88	JMH	24272	BLK 72 LOT 106 & 61-EASEMENT ADDED	
			BLOCK 502 LOT 1-OWNER CHANGE	
1-1-2013	JMH	24272	NEW BLOCK NUMBERS	
1-1-2014	JMH	24272	NEW BLOCK NUMBER-BURDETT CT & BAHR CR	
04/2018	ED CLAY	34842	201	15-18,52

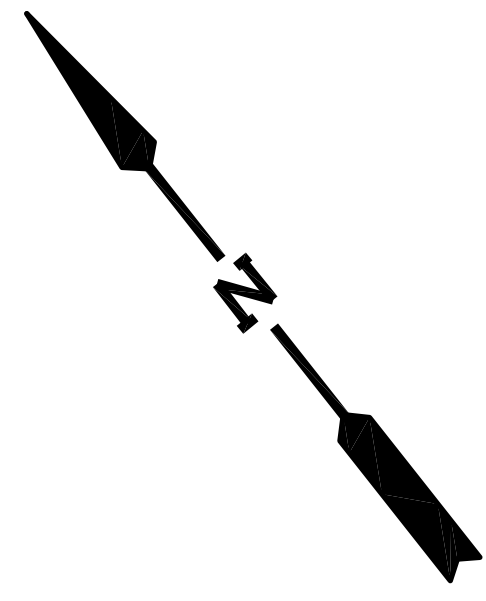
* THIS SHEET HAS BEEN DRAWN USING COMPUTER AIDED DRAFTING/
DESIGN (CAD/D) AND COORDINATE GEOMETRY (COGO).

SHEET 27

SHEET 12

SHEET 11

SHEET 15



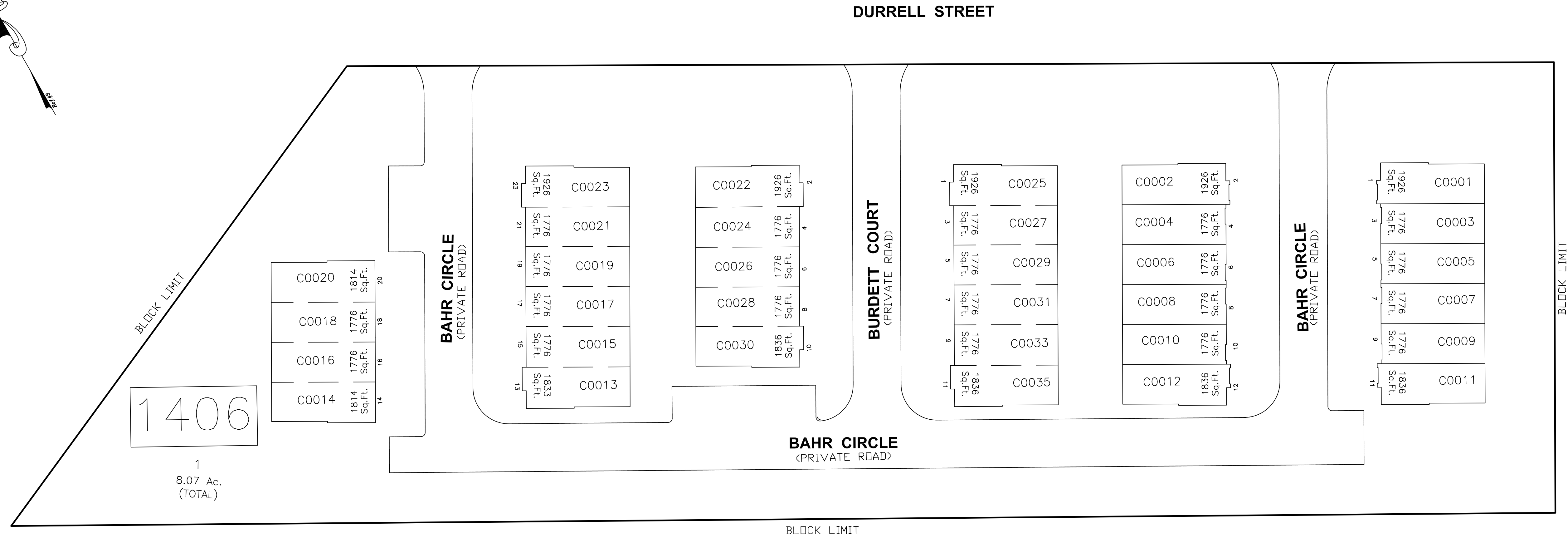
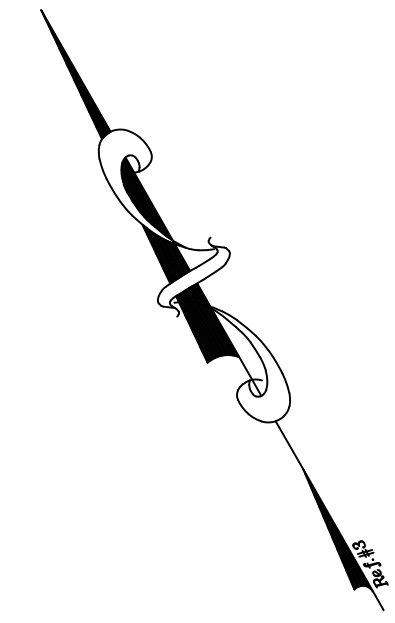
THIS MAP HAS BEEN GIVEN A FORMAL CERTIFICATION BY THE DIVISION OF TAXATION ON NOVEMBER 27, 2015. SIGNED BY JUDY P. MILLER AND TIFFANY A. FIELDS ASSIGNED SERIAL NUMBER 1067

TAX MAP
TOWNSHIP OF VERONA
ESSEX COUNTY, NEW JERSEY
JANUARY 1, 2017
SCALE: 1" = 100'
PREPARED BY
JAMES M. HELB, P.E., P.L.S., P.P.
NEW JERSEY LICENSE NO. 24272
TOWNSHIP ENGINEER
10 COMMERCE COURT
VERONA, NJ 07044
TO SHOW CONDITIONS AS OF DECEMBER 2019

REVISIONS				
DATE	BY	LIC.NO	BLOCK	LOT
03/2019	ED. CLAY	34842	1406	Assorted Qualifiers

* THIS SHEET HAS BEEN DRAWN USING COMPUTER AIDED DRAFTING/ DESIGN (CAD/D) AND COORDINATE GEOMETRY (COGO).

"HUNTINGTON PARK CONDOMINIUMS" BLOCK 1406 - LOT 1

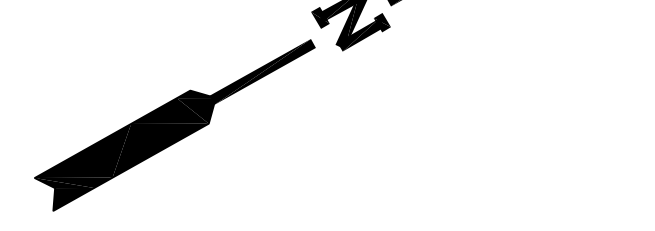


SHEET 00

<p>THIS MAP HAS BEEN GIVEN A FORMAL CERTIFICATION BY THE DIVISION OF TAXATION ON NOVEMBER 27, 2015. SIGNED BY JUDY P. MILLER AND TIFFANY A. FIELDS ASSIGNED SERIAL NUMBER 1067</p>	<p>TAX MAP TOWNSHIP OF VERONA</p> <p>ESSEX COUNTY, NEW JERSEY</p> <p>SCALE: 1" = 30'</p> <p>PREPARED BY JAMES M. HELB, P.E., P.L.S., P.P.</p> <p>NEW JERSEY LICENSE NO. 24272 TOWNSHIP ENGINEER 10 COMMERCE COURT VERONA, NJ 07044</p> <p>JANUARY 1, 2017</p> <p>TO SHOW CONDITIONS AS OF DECEMBER 2019</p>
--	---

SHEET 23

SHEET 27



SHEET 16

SHEET 17

SHEET 10

SHEET 11



THIS IS A DIGITIZED COPY OF THE TAX MAP PREPARED BY CASEY & KELLER, INC AND DATED JAN. 1, 1983. THE APPROVED ORIGINAL IS ON FILED IN THE OFFICE OF THE ENGINEER.

PLS	LICENSE	DATE	REVISION
JMH	24272	1-1-2013	NEW BLOCK NUMBERS
JMH	24272	12-15-88	BLK72 LDT106 EASEMENT ADDED
JMH	24272	1-16-87	CHANGE HDUSE NO. BLK72 LOTS125-126.

THIS MAP HAS BEEN GIVEN A FORMAL CERTIFICATION DIVISION OF TAXATION ON NOVEMBER 27, 2015, SIGNED BY JUDY P. MILLER AND TIFFANY A. FIELDS AND ASSIGNED SERIAL NUMBER 1067

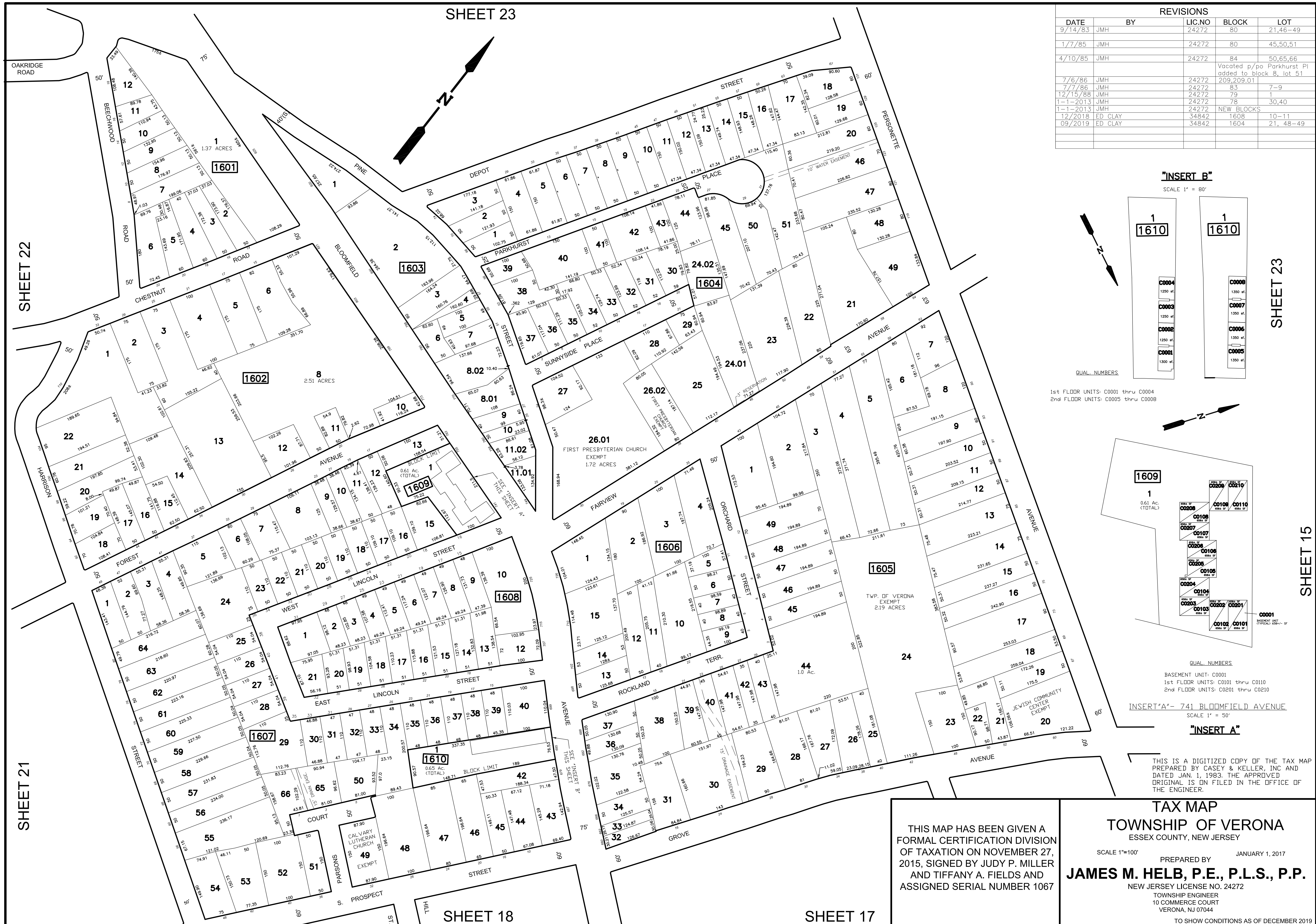
TAX MAP
TOWNSHIP OF VERONA
 ESSEX COUNTY, NEW JERSEY

SCALE 1"= 100' PREPARED BY JANUARY 1, 2017

JAMES M. HELB, P.E., P.L.S., P.P.
 NEW JERSEY LICENSE NO. 24272
 TOWNSHIP ENGINEER
 10 COMMERCE COURT
 VERONA, NJ 07044

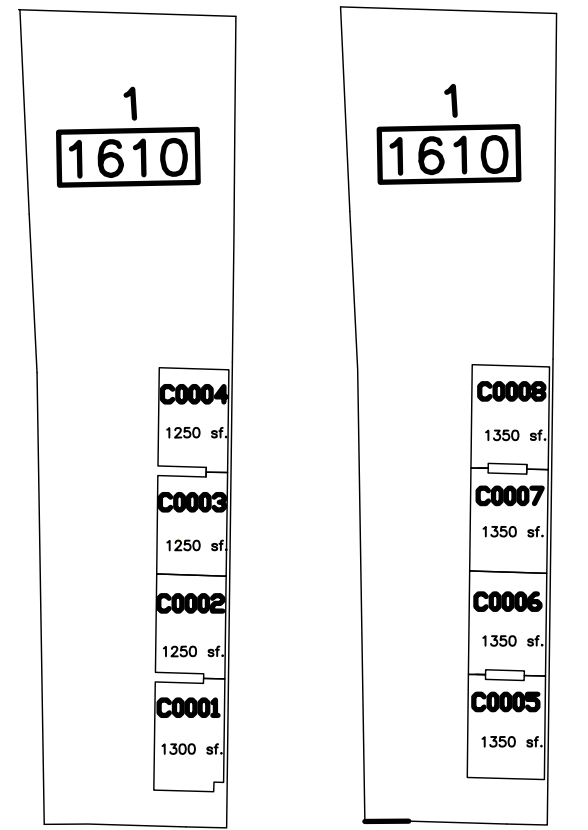
SHEET 23

REVISIONS				
DATE	BY	LIC.NO	BLOCK	LOT
9/14/83	JMH	24272	80	21,46-49
1/7/85	JMH	24272	80	45,50,51
4/10/85	JMH	24272	84	50,65,66
				Vacated p/po Parkhurst Pl added to block 8, lot 51
7/6/86	JMH	24272	209,209.01	
7/7/86	JMH	24272	83	7-9
12/15/88	JMH	24272	79	1
1-1-2013	JMH	24272	78	30,40
1-1-2013	JMH	24272	NEW BLOCKS	
12/2018	ED CLAY	34842	1608	10-11
09/2019	ED CLAY	34842	1604	21, 48-49

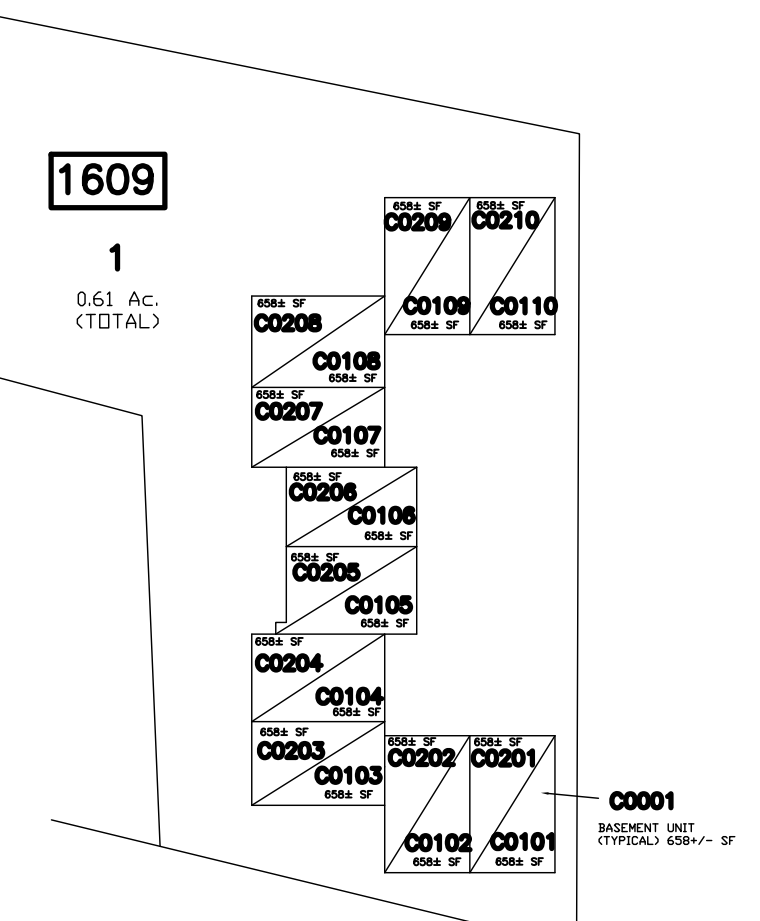


"INSERT B"

SCALE 1" = 80'



1st FLOOR UNITS: C0001 thru C0004
 2nd FLOOR UNITS: C0005 thru C0008



BASEMENT UNIT: C0001
 1st FLOOR UNITS: C0101 thru C0110
 2nd FLOOR UNITS: C0201 thru C0210

INSERT "A" - 741 BLOOMFIELD AVENUE
 SCALE 1" = 50'

"INSERT A"

THIS IS A DIGITIZED COPY OF THE TAX MAP PREPARED BY CASEY & KELLER, INC AND DATED JAN. 1, 1983. THE APPROVED ORIGINAL IS ON FILE IN THE OFFICE OF THE ENGINEER.

THIS MAP HAS BEEN GIVEN A FORMAL CERTIFICATION DIVISION OF TAXATION ON NOVEMBER 27, 2015, SIGNED BY JUDY P. MILLER AND TIFFANY A. FIELDS AND ASSIGNED SERIAL NUMBER 1067

TAX MAP
TOWNSHIP OF VERONA
 ESSEX COUNTY, NEW JERSEY
 SCALE 1"=100' PREPARED BY JANUARY 1, 2017
JAMES M. HELB, P.E., P.L.S., P.P.
 NEW JERSEY LICENSE NO. 24272
 TOWNSHIP ENGINEER
 10 COMMERCE COURT
 VERONA, NJ 07044
 TO SHOW CONDITIONS AS OF DECEMBER 2019

SHEET 22

SHEET 21

SHEET 18

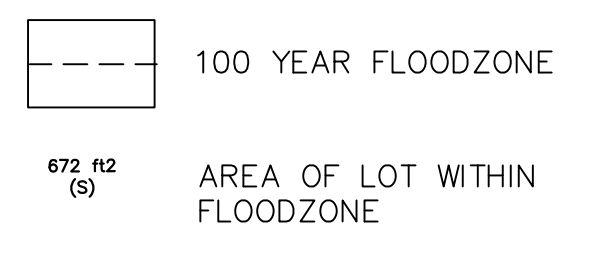
SHEET 17

SHEET 23

SHEET 15

PLS	LICENSE	DATE	REVISION
JMH	24272	1/1/84	BLOCK 88 DELETED, BLOCKS 88.01 THRU 88.04 & 204.01 THRU 204.09 CREATED
JMH	24272	8/13/85	BLOCK/LOT 86/82, 86/90, 86/91, 86/94 ADDR. CHG.
JMH	24272	7/11/86	BLOCK 86 LOTS 37&36 ADDR. CHG.
JMH	24272	1/19/87	BLOCK 87 LOTS 21&22 SUB DIV.
JMH	24272	1/1/97	BLOCK 91 LOTS 5-8 STORM DRAIN. EASE.
JMH	24272	1-2-2008	100 YEAR FLOODZONE ADDED
JMH	24272	1-1-2013	NEW BLOCK NUMBERS

LEGEND



100 YEAR FLOODZONE SOURCE - FEMA DFIRM DATABASE #34013C DATED JUNE 4, 2007

THIS MAP HAS BEEN GIVEN A FORMAL CERTIFICATION BY THE DIVISION OF TAXATION ON NOVEMBER 27, 2015, SIGNED BY JUDY P. MILLER AND TIFFANY A. FIELDS ASSIGNED SERIAL NUMBER 1067

SHEET 8

"INSERT A" SCALE 1" = 50'

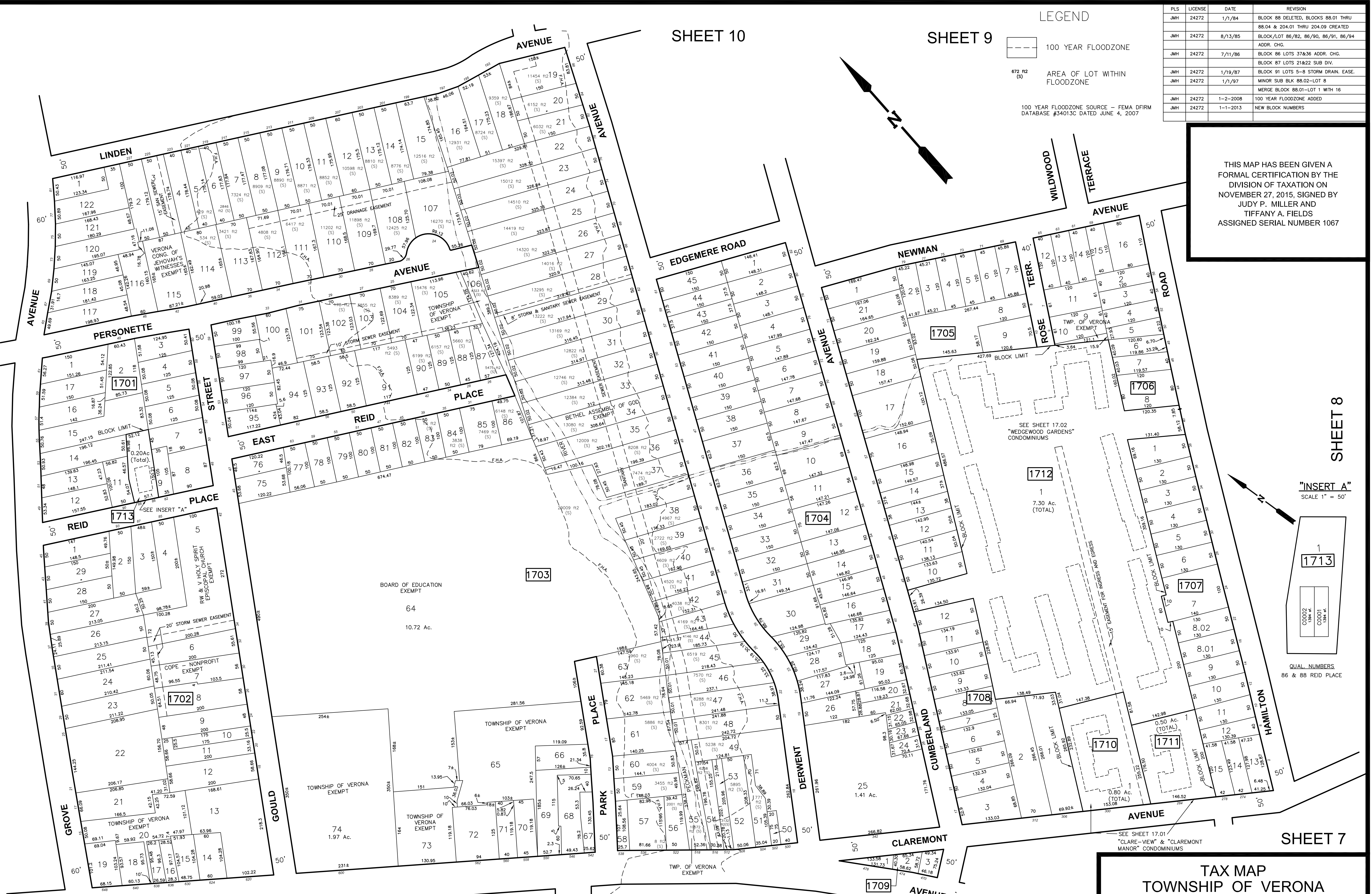
QUAL NUMBERS 86 & 88 REID PLACE

SHEET 7

TAX MAP
TOWNSHIP OF VERONA
 ESSEX COUNTY, NEW JERSEY
 SCALE: 1" = 100'
 JANUARY 1, 2017
 PREPARED BY
JAMES M. HELB, P.E., P.L.S., P.P.
 NEW JERSEY LICENSE NO. 24272
 TOWNSHIP ENGINEER
 10 COMMERCE COURT
 VERONA, NJ 07044
 TO SHOW CONDITIONS AS OF DECEMBER 2019

THIS MAP HAS BEEN GIVEN A FORMAL CERTIFICATION DIVISION OF TAXATION ON NOVEMBER 27, 2015, SIGNED BY JUDY P. MILLER AND TIFFANY A. FIELDS AND ASSIGNED SERIAL NUMBER 1067

THIS IS A DIGITIZED COPY OF THE TAX MAP PREPARED BY CASEY & KELLER, INC AND DATED JAN. 1, 1983. THE APPROVED ORIGINAL IS ON FILED IN THE OFFICE OF THE ENGINEER.



SHEET 10

SHEET 9

SHEET 15

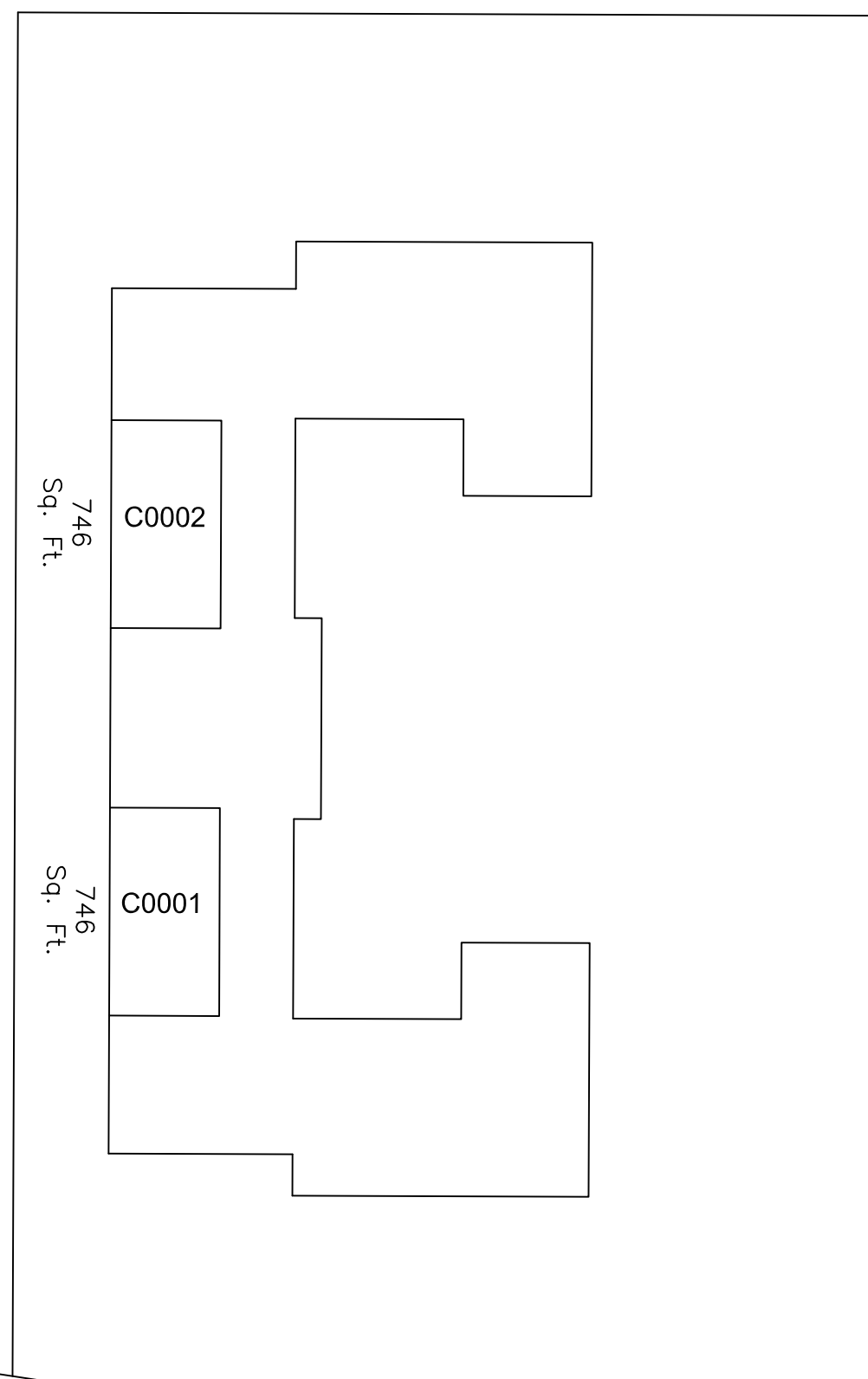
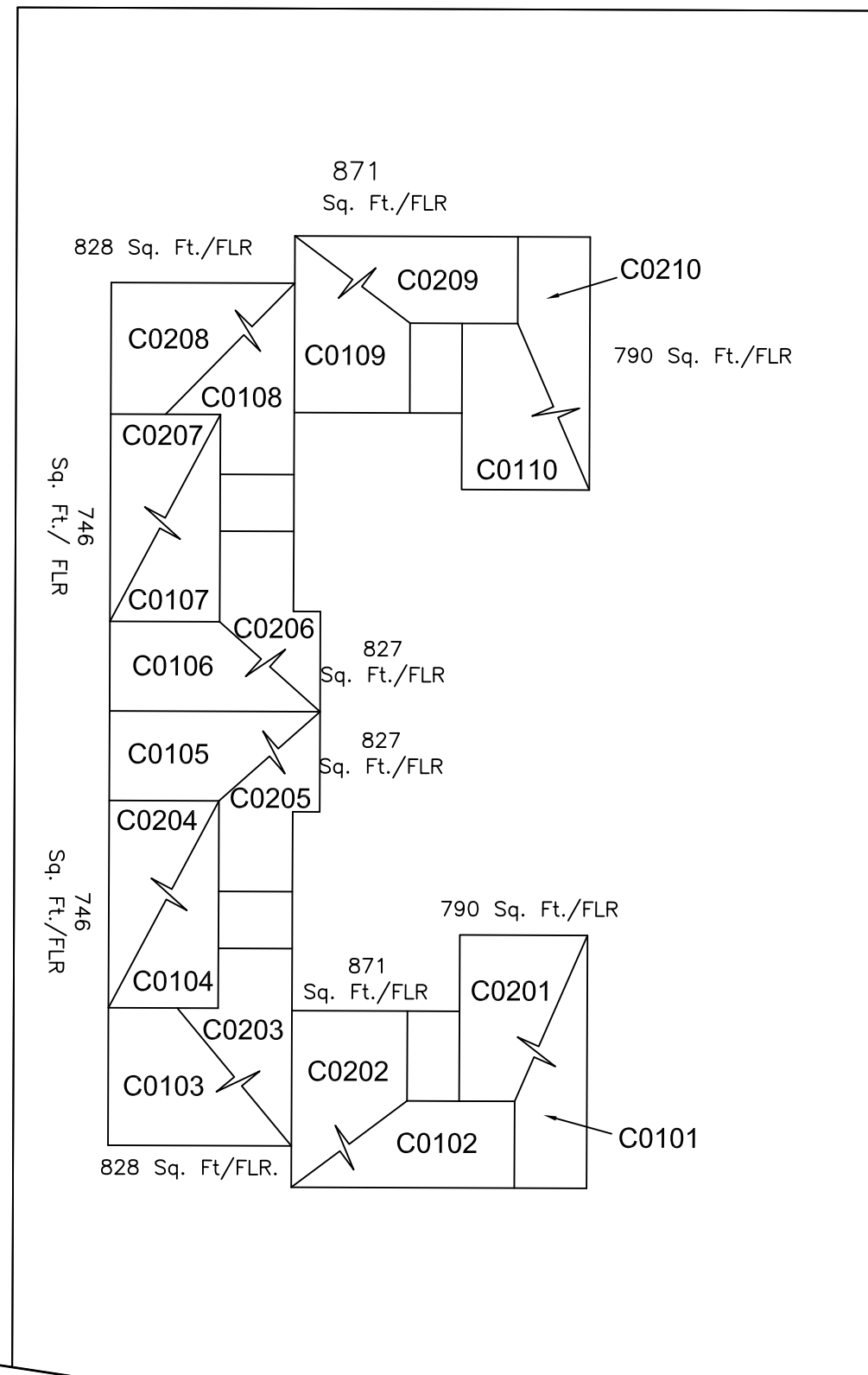
SHEET 16

SHEET 18

SHEET 6

”CLARE-VIEW”
CONDOMINIUMS

BLOCK 1710-LOT 1
SCALE 1" = 30'
300 CLAREMONT AVENUE



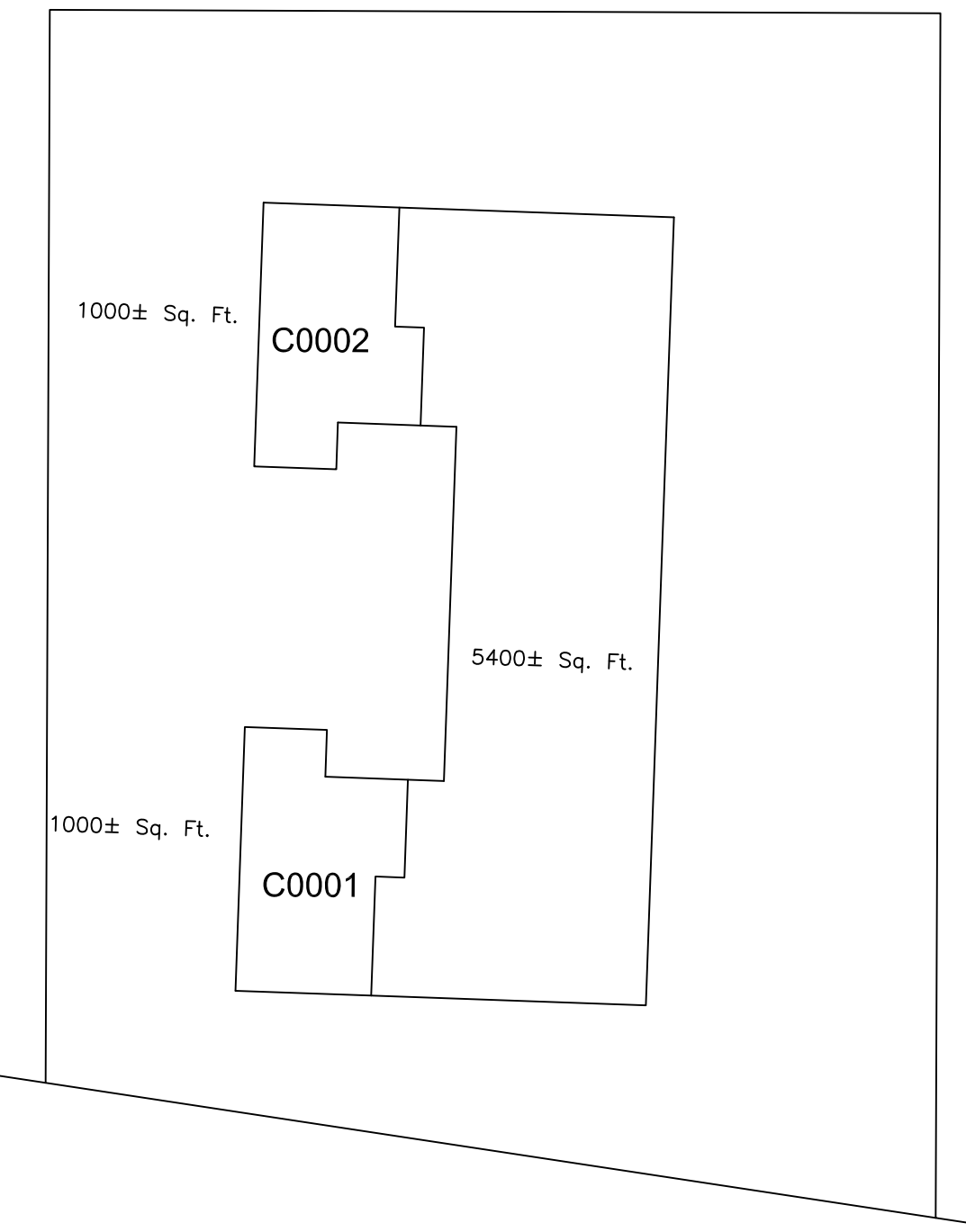
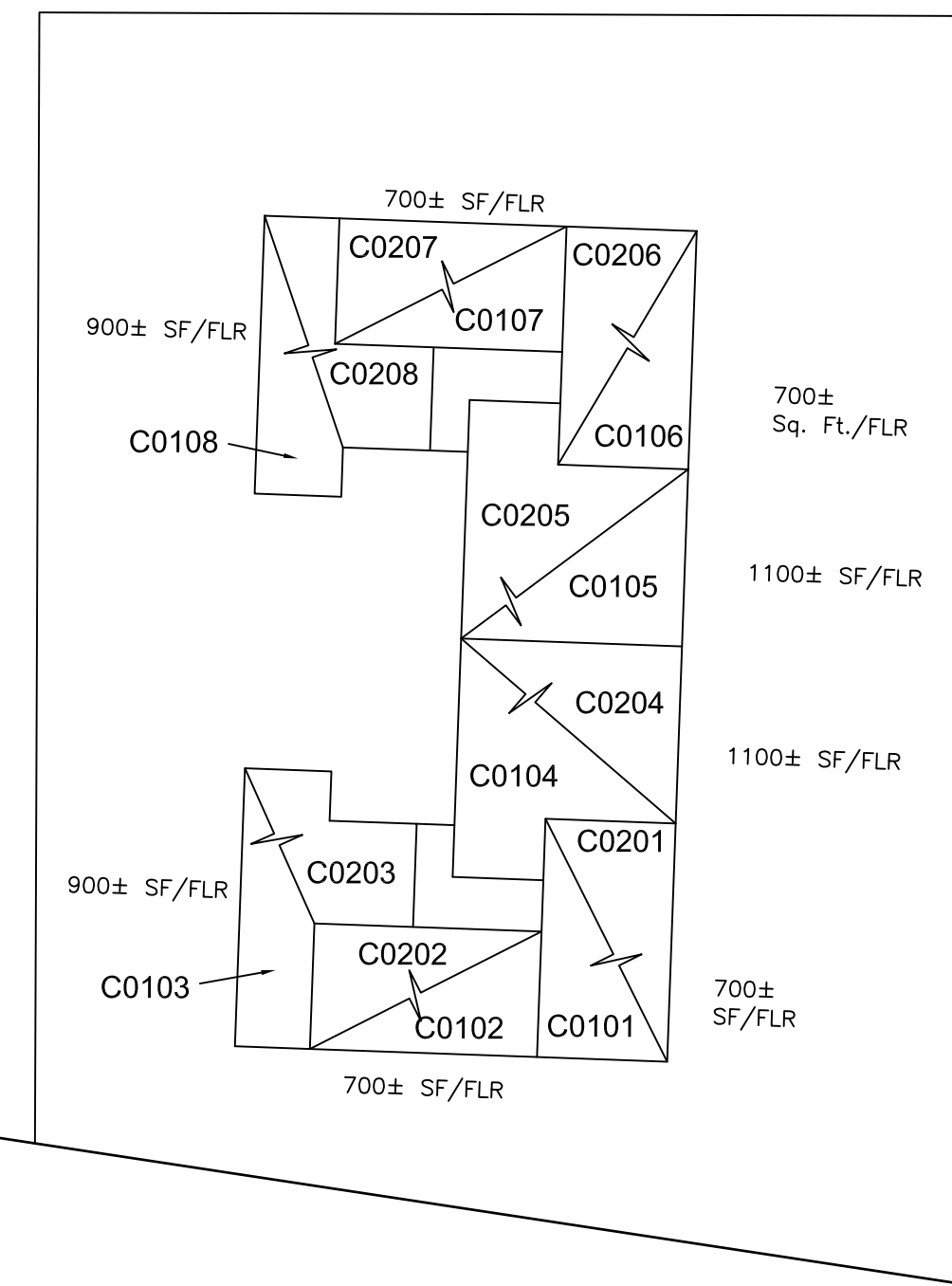
CLAREMONT AVENUE
1st. & 2nd. FLOOR

CLAREMONT AVENUE
BASEMENT

QUAL. NUMBERS:
BASEMENT UNITS: C0001 thru C0002
1st. FLOOR UNITS: C0101 thru C0110
2nd. FLOOR UNITS: C0201 thru C0210

”CLAREMONT-MANOR”
CONDOMINIUMS

BLOCK 1711 - LOT 1
SCALE 1" = 30'
284 CLAREMONT AVENUE



1st. & 2nd. FLOOR

CLAREMONT AVENUE
BASEMENT

QUAL. NUMBERS:
BASEMENT UNITS: C0001 thru C0002
1st. FLOOR UNITS: C0101 thru C0108
2nd. FLOOR UNITS: C0201 thru C0208

JMH	24272	1-1-2-13	NEW BLOCK NUMBERS
PLS	LICENSE	DATE	REVISION

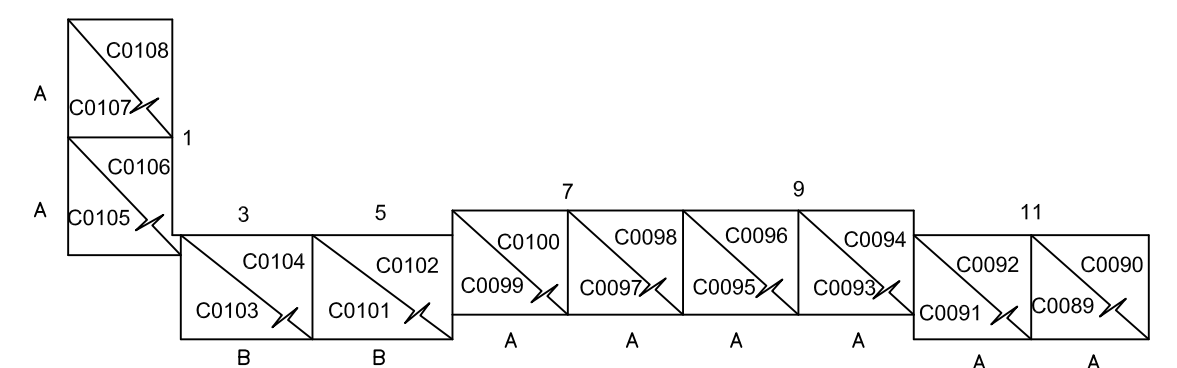
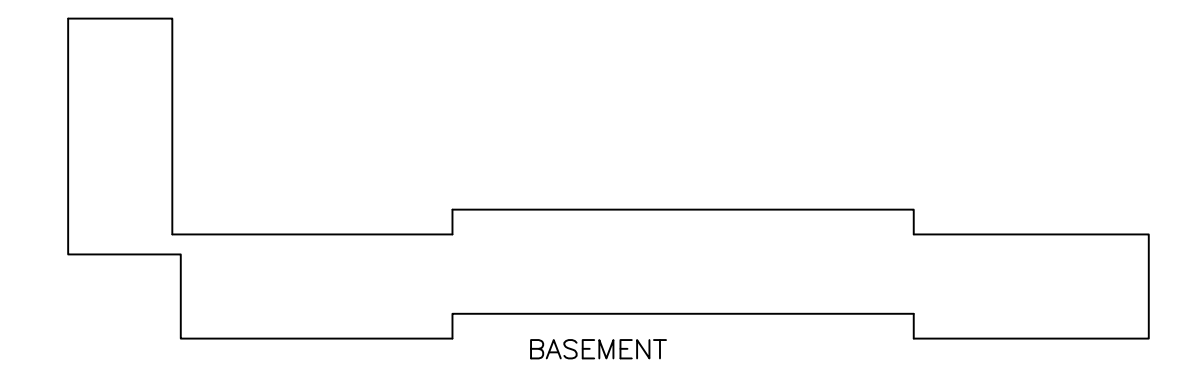
THIS MAP HAS BEEN GIVEN A FORMAL CERTIFICATION DIVISION OF TAXATION ON NOVEMBER 27, 2015, SIGNED BY JUDY P. MILLER AND TIFFANY A. FIELDS AND ASSIGNED SERIAL NUMBER 1067

TAX MAP
TOWNSHIP OF VERONA
ESSEX COUNTY, NEW JERSEY
SCALE 1"= 50' JANUARY 1, 2017
PREPARED BY
JAMES M. HELB, P.E., P.L.S., P.P.
NEW JERSEY LICENSE NO. 24272
TOWNSHIP ENGINEER
10 COMMERCE COURT
VERONA, NJ 07044
TO SHOW CONDITIONS AS OF DECEMBER 2019

PLS	LICENSE	DATE	REVISION
JMH	24272	1-12-2013	NEW BLOCK - LOTS

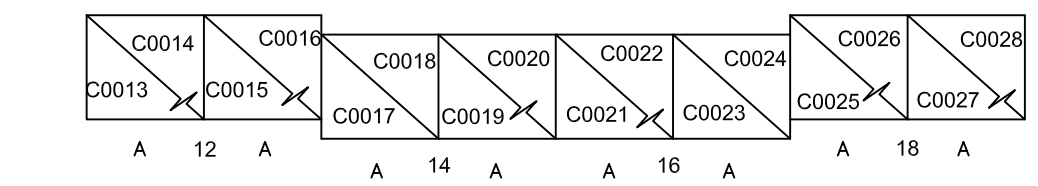
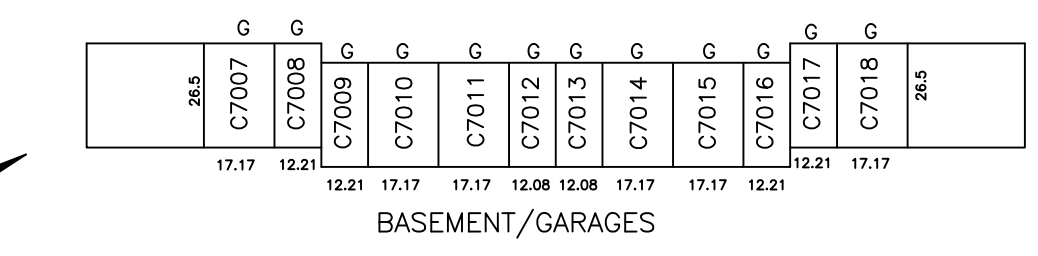
"WEDGEWOOD GRADENS" CONDOMINIUMS

BLOCK 1712 - LOT 1



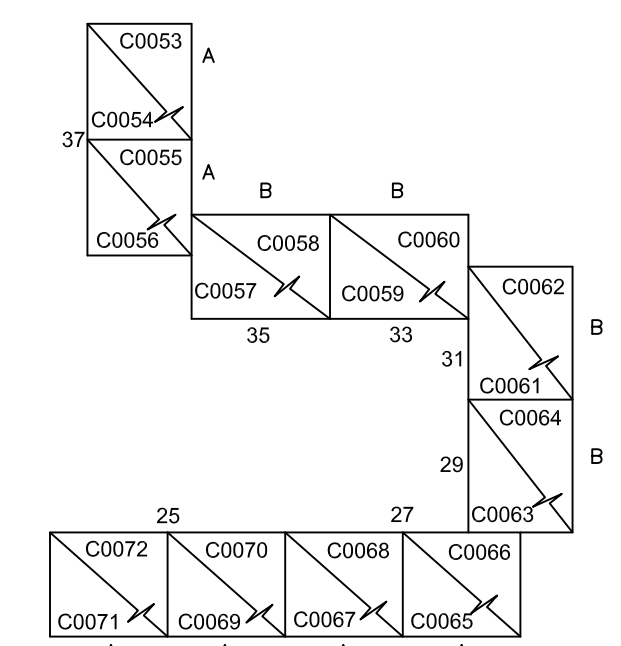
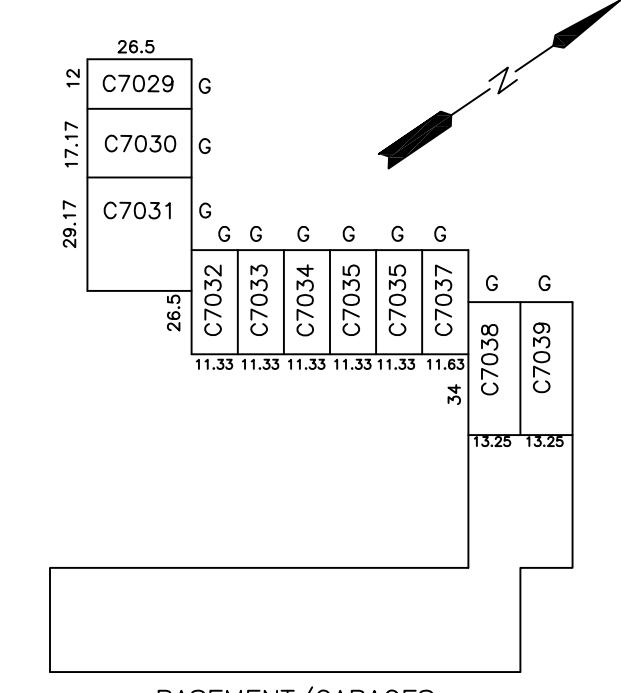
QUAL. NUMBERS:

1st. FLOOR UNITS: C0089 thru C0107 ODD NUMBERS
2nd. FLOOR UNITS: C0090 thru C0108 EVEN NUMBERS



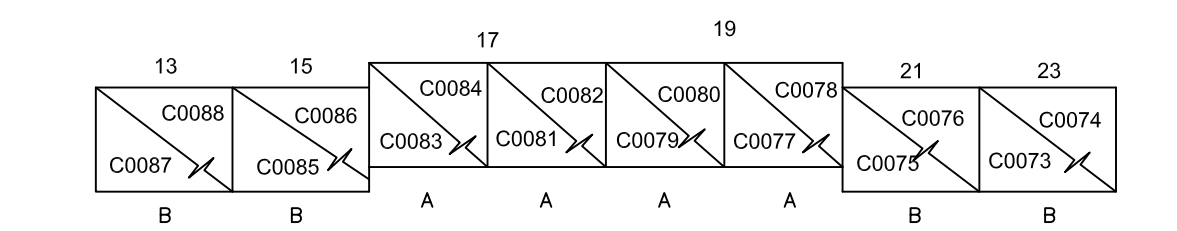
QUAL. NUMBERS:

1st. FLOOR UNITS: C0013 thru C0027 ODD NUMBERS
2nd. FLOOR UNITS: C0014 thru C0028 EVEN NUMBERS



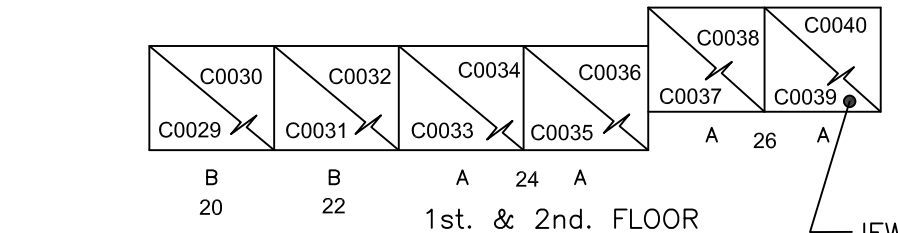
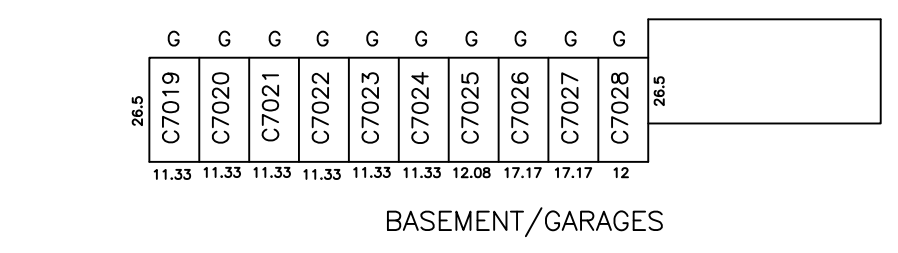
QUAL. NUMBERS:

1st. FLOOR UNITS: C0053 thru C0071 ODD NUMBERS
2nd. FLOOR UNITS: C0054 thru C0072 EVEN NUMBERS



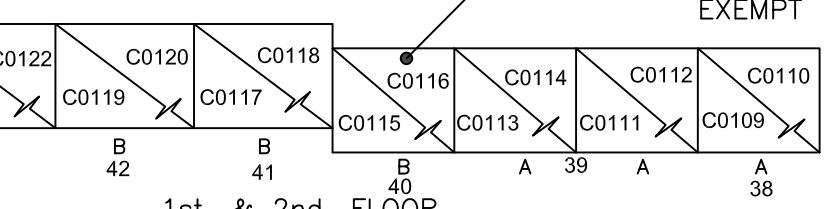
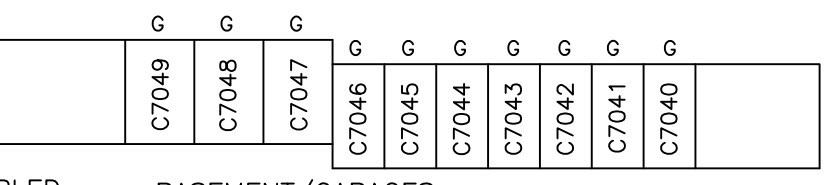
QUAL. NUMBERS:

1st. FLOOR UNITS: C0073 thru C0087 ODD NUMBERS
2nd. FLOOR UNITS: C0074 thru C0088 EVEN NUMBERS



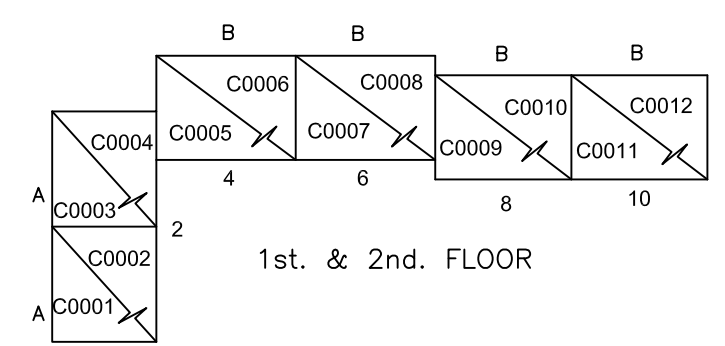
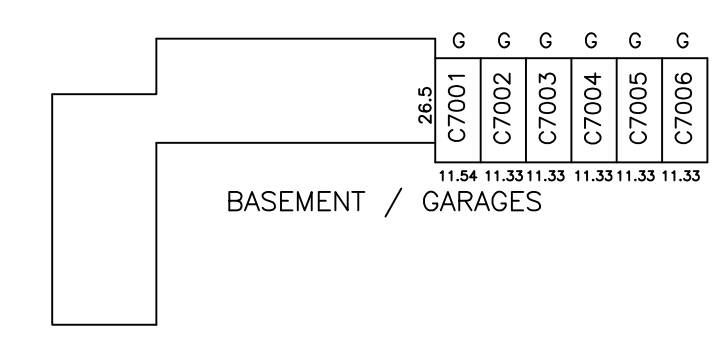
QUAL. NUMBERS:

1st. FLOOR UNITS: C0029 thru C0039 ODD NUMBERS
2nd. FLOOR UNITS: C0030 thru C0040 EVEN NUMBERS



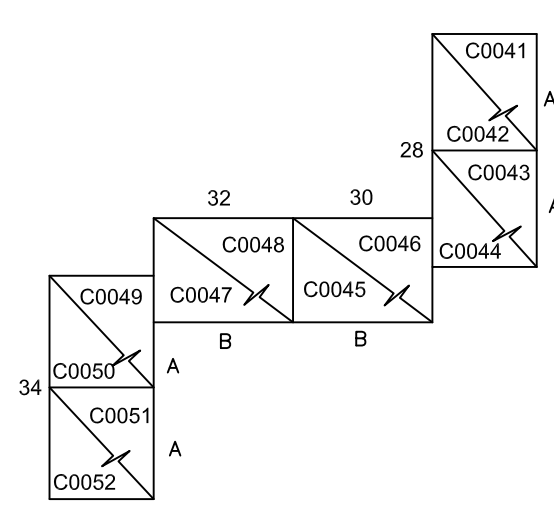
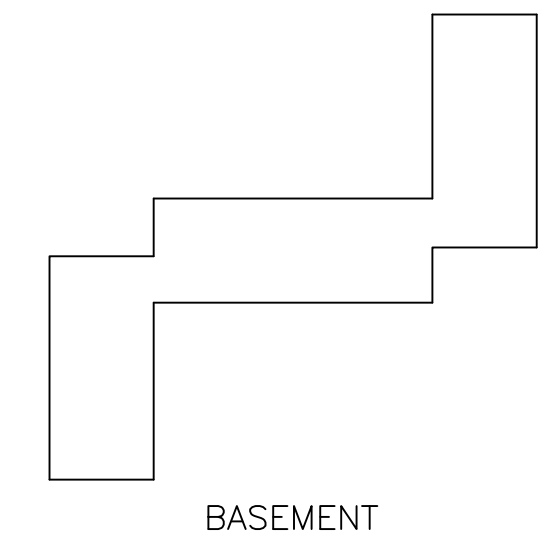
QUAL. NUMBERS:

1st. FLOOR UNITS: C0109 thru C0123 ODD NUMBERS
2nd. FLOOR UNITS: C0110 thru C0124 EVEN NUMBERS



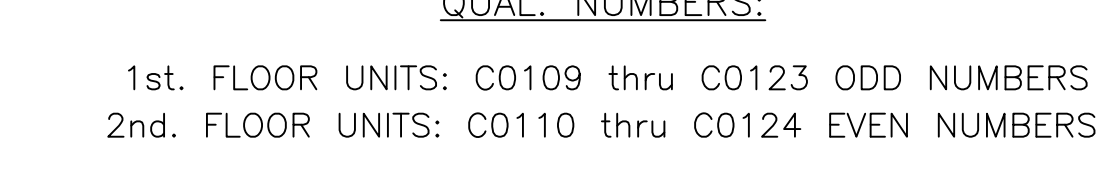
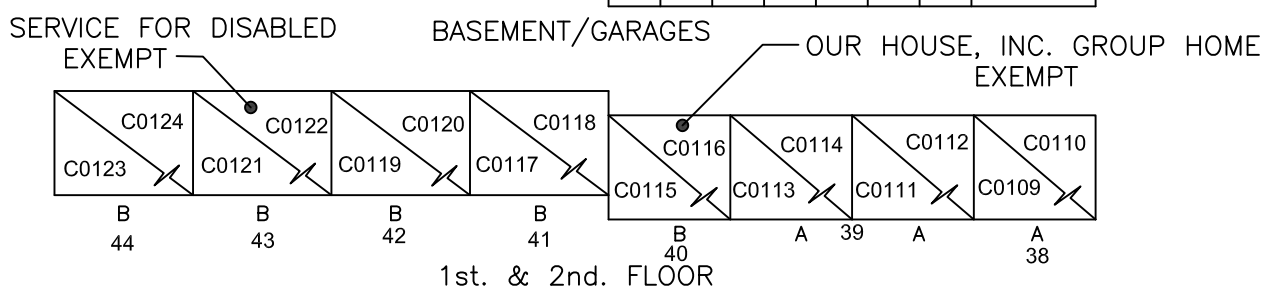
QUAL. NUMBERS:

1st. FLOOR UNITS: C0001 thru C0011 ODD NUMBERS
2nd. FLOOR UNITS: C0002 thru C0012 EVEN NUMBERS



QUAL. NUMBERS:

1st. FLOOR UNITS: C0041 thru C0051 ODD NUMBERS
2nd. FLOOR UNITS: C0042 thru C0052 EVEN NUMBERS



QUAL. NUMBERS:

1st. FLOOR UNITS: C0125 thru C0135 ODD NUMBERS
2nd. FLOOR UNITS: C0126 thru C0136 EVEN NUMBERS

LEGEND

- A = APARTMENT, 866 Sq. Ft.
- B = APARTMENT, 1,000 Sq. Ft.
- G = GARAGE UNIT, SEE PLAN FOR DIMENSIONS

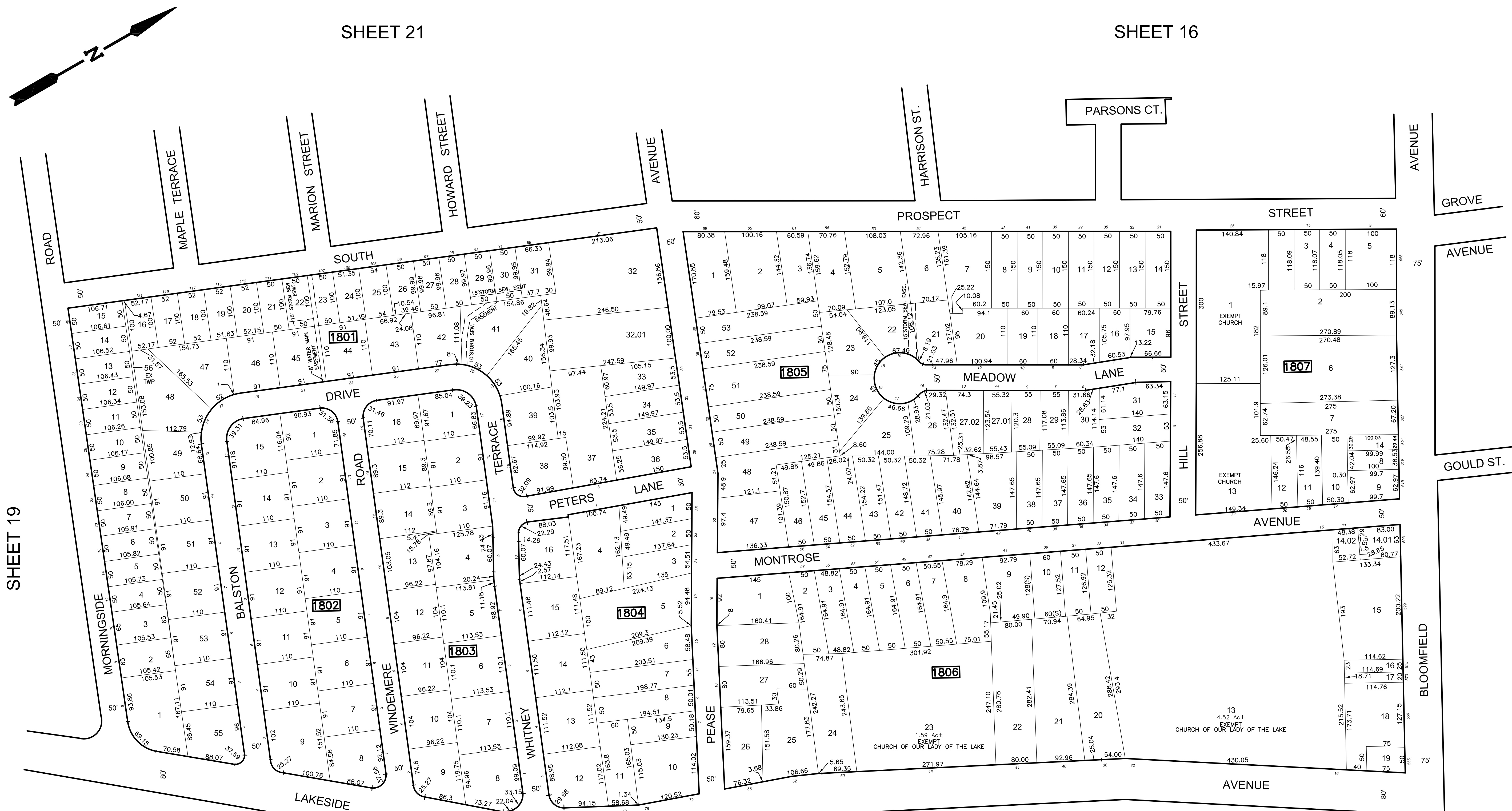
THIS IS A DIGITIZED COPY OF THE TAX MAP
PREPARED BY CASEY & KELLER INC. AND
DATED JAN 1, 1983. THE APPROVED ORIGINAL
IS ON FILE IN THE OFFICE OF THE ENGINEER.

THIS MAP HAS BEEN GIVEN A
FORMAL CERTIFICATION DIVISION
OF TAXATION ON NOVEMBER 27,
2015, SIGNED BY JUDY P. MILLER
AND TIFFANY A. FIELDS AND
ASSIGNED SERIAL NUMBER 1067

TAX MAP
TOWNSHIP OF VERONA
ESSEX COUNTY, NEW JERSEY
SCALE 1"= 50'
PREPARED BY JANUARY 1, 2017
JAMES M. HELB, P.E., P.P.
NEW JERSEY LICENSE NO. 24272
TOWNSHIP ENGINEER
10 COMMERCE COURT
VERONA, NJ 07044
TO SHOW CONDITIONS AS OF DECEMBER 2019

SHEET 21

SHEET 16



SHEET 19

SHEET 17

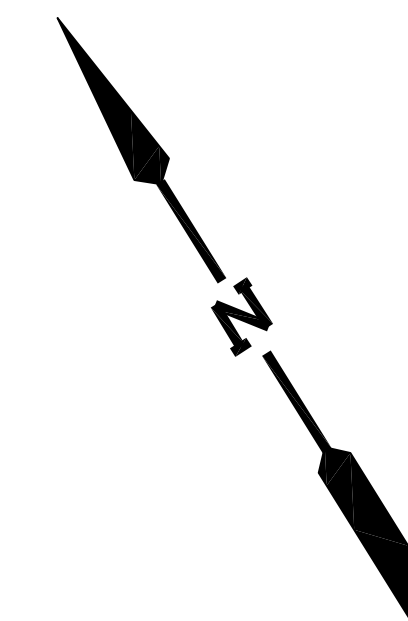
REVISIONS				
DATE	BY	LIC. NO.	BLOCK	LOT
7/15/86	JMH	24272	BLOCK 98 LOTS 32-32.01 SUB DIV.	
11/4/88	JMH	24272	MINOR SUB-BLK 94 LOT 27 - NEW LOTS 27.01,27.02	
			BLOCK 94 LOT 21&22-ADD DRAIN, EASE.	
			MINOR SUB-BLK 94 NEW LOTS 8&14	
1/1/97	JMH	24272	MINOR SUB-BLK 93 LOTS 20, 21, 22	
1-1-13	JMH	24272	NEW BLOCK NUMBERS	
1-1-13	JMH	24272	STORM ESMT-BLOCK 1801 - LOTS 29, 30 & 41	
08/2018	ED CLAY	34842	1804	22

SHEET 6

THIS IS A DIGITIZED COPY OF THE TAX MAP PREPARED BY CASEY & KELLER INC. AND DATED JAN 1, 1983. THE APPROVED ORIGINAL IS ON FILE IN THE OFFICE OF THE ENGINEER.

THIS MAP HAS BEEN GIVEN A FORMAL CERTIFICATION DIVISION OF TAXATION ON NOVEMBER 27, 2015, SIGNED BY JUDY P. MILLER AND TIFFANY A. FIELDS AND ASSIGNED SERIAL NUMBER 1067

TAX MAP
TOWNSHIP OF VERONA
 ESSEX COUNTY, NEW JERSEY
 SCALE 1"= 100' JANUARY 1, 2017
 PREPARED BY
JAMES M. HELB, P.E., P.L.S., P.P.
 NEW JERSEY LICENSE NO. 24272
 TOWNSHIP ENGINEER
 10 COMMERCE COURT
 VERONA, NJ 07044
 TO SHOW CONDITIONS AS OF DECEMBER 2019



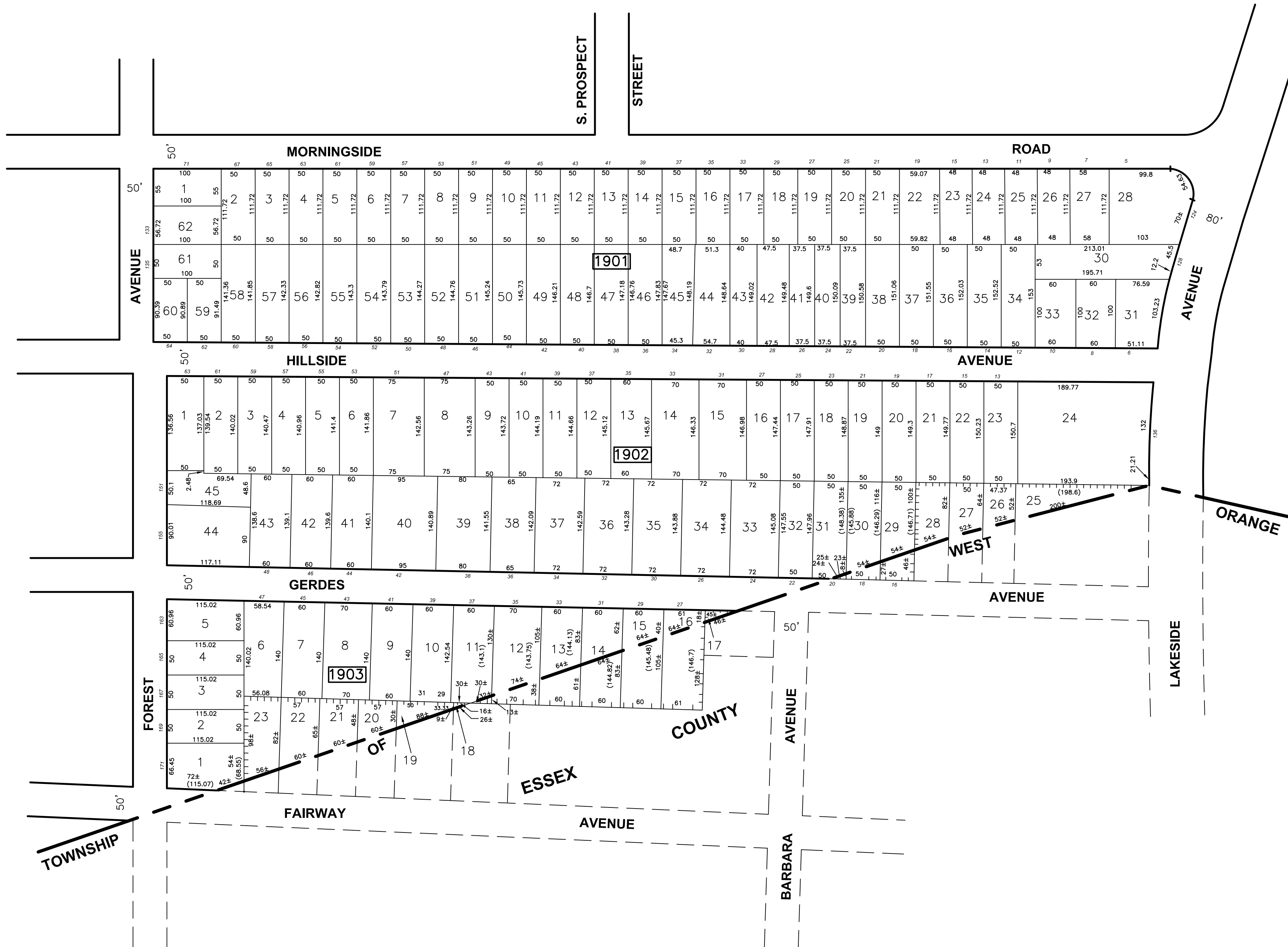
SHEET 21

SHEET 18

SHEET 21

SHEET 20

SHEET 6



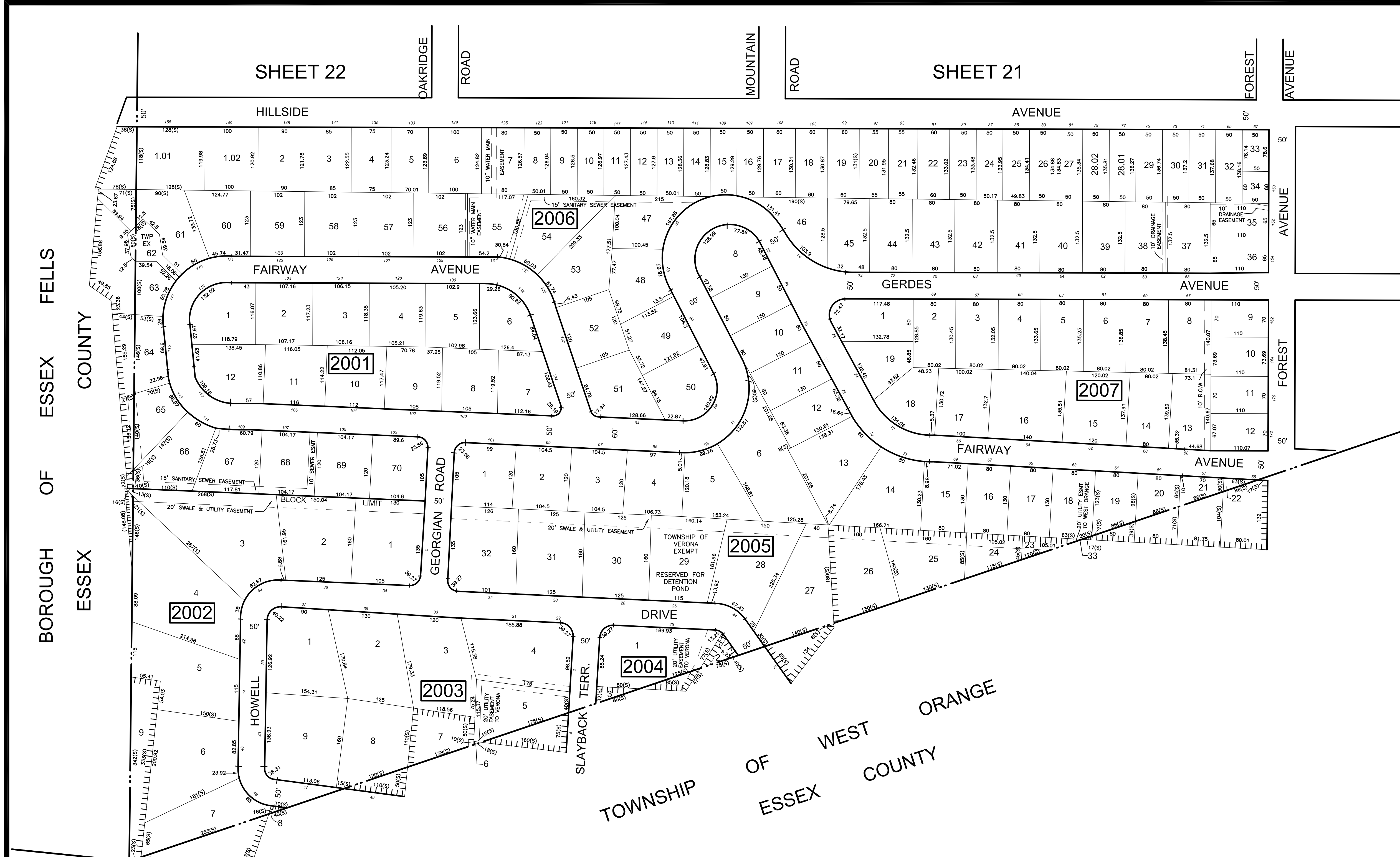
PLS	LICENSE	DATE	REVISION
JMH	24272	1-1-2013	NEW BLOCK NUMBERS
JMH	24272	8/15/85	BLK. 99 LOTS 28 & 29 COMBINED
PLS	LICENSE	DATE	REVISION

THIS IS A DIGITIZED COPY OF THE TAX MAP PREPARED BY CASEY & KELLER, INC AND DATED JAN. 1, 1983. THE APPROVED ORIGINAL IS ON FILED IN THE OFFICE OF THE ENGINEER.

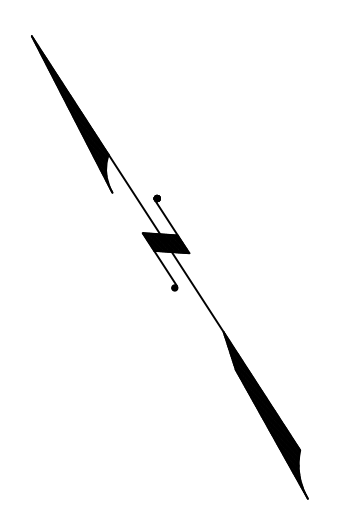
THIS MAP HAS BEEN GIVEN A FORMAL CERTIFICATION DIVISION OF TAXATION ON NOVEMBER 27, 2015, SIGNED BY JUDY P. MILLER AND TIFFANY A. FIELDS AND ASSIGNED SERIAL NUMBER 1067

TAX MAP
TOWNSHIP OF VERONA
 ESSEX COUNTY, NEW JERSEY
 SCALE 1"=100' JANUARY 1, 2017
 PREPARED BY
JAMES M. HELB, P.E., P.L.S., P.P.
 NEW JERSEY LICENSE NO. 24272
 TOWNSHIP ENGINEER
 10 COMMERCE COURT
 VERONA, NJ 07044

TO SHOW CONDITIONS AS OF DECEMBER 2019



SHEET 19



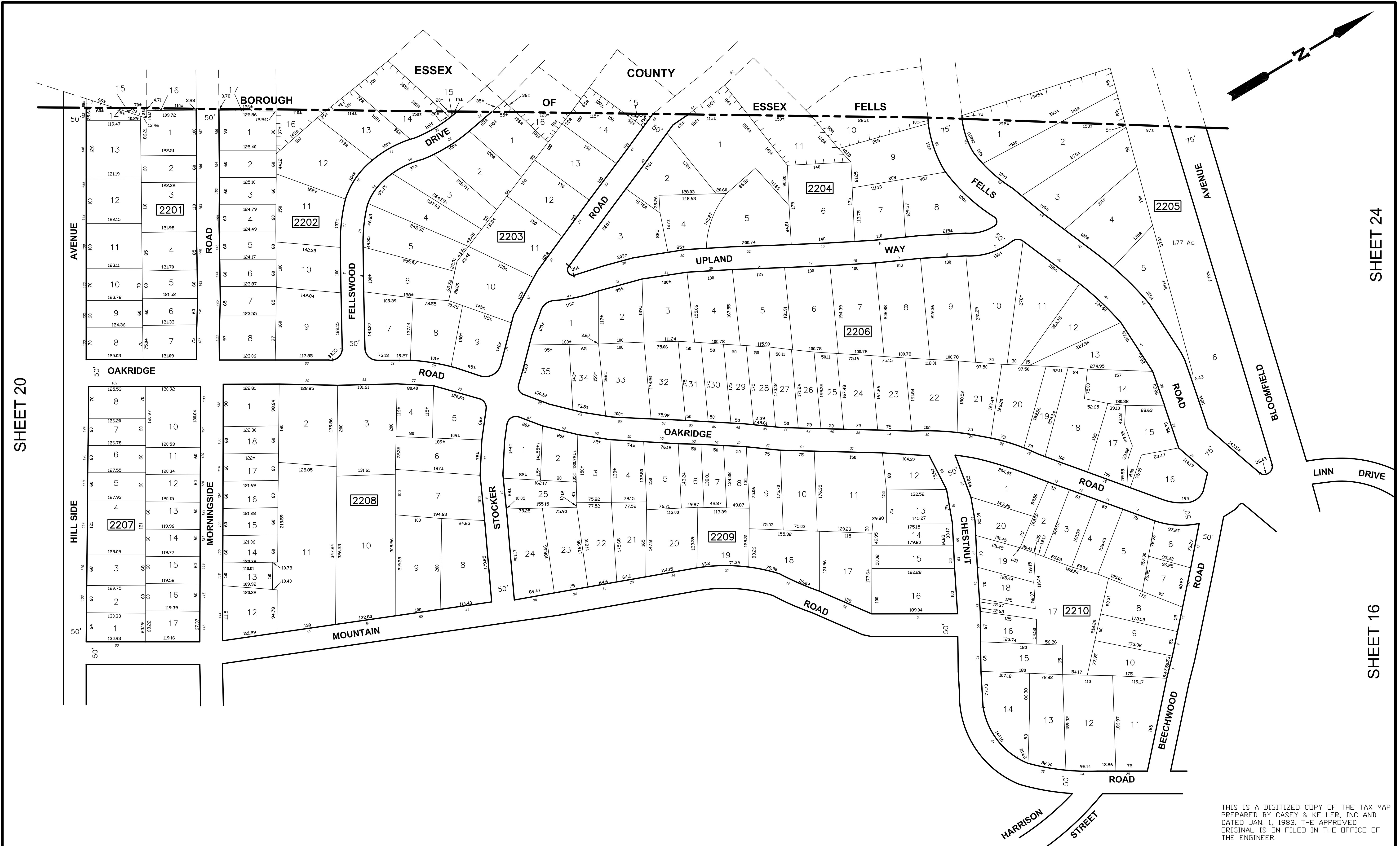
PLS	LIC	DATE	REVISION
JMH	24272	1-1-2013	NEW BLOCK NUMBERS
JMH	24272	5/1/2007	BLK 130 CHANGED TO 134 AND BLK 129 CHANGED TO 133
JMH	24272	11/4/88	BLK 132 CHANGED TO 135 AND BLK 131 CHANGED TO 136
JMH	24272	11/4/88	BLOCK 103--LOT 1--NEW LOTS 1.01 & 1.02 BLOCK 129--LOT 8 REVISED
JMH	24272	7/11/86	BLOCK 129 LOT 29 VERONA EXEMPT CHG.
JMH	24272	1/1/84	BLOCK 103 REVISED; BLOCKS 129, 130, 131, 132, HOWELL DRIVE AND SLAYBACK TERRACE CREATED.

THIS IS A DIGITIZED COPY OF THE TAX MAP
 PREPARED BY CASEY & KELLER, INC AND
 DATED JAN. 1, 1983. THE APPROVED
 ORIGINAL IS ON FILED IN THE OFFICE OF
 THE ENGINEER.

REVISIONS				
DATE	BY	LIC.NO	BLOCK	LOT
12/2019	ED CLAY	34842	2006	28

THIS MAP HAS BEEN GIVEN A
 FORMAL CERTIFICATION BY THE
 DIVISION OF TAXATION ON
 NOVEMBER 27, 2015, SIGNED BY
 JUDY P. MILLER AND
 TIFFANY A. FIELDS
 ASSIGNED SERIAL NUMBER 1067

TAX MAP
TOWNSHIP OF VERONA
 ESSEX COUNTY, NEW JERSEY
 SCALE: 1" = 100'
 JANUARY 1, 2017
 PREPARED BY
JAMES M. HELB, P.E., P.L.S., P.P.
 TOWNSHIP ENGINEER
 NEW JERSEY LICENSE NO. 24272
 10 COMMERCE COURT
 VERONA, NJ 07044
 TO SHOW CONDITIONS AS OF DECEMBER 2019



SHEET 20

SHEET 24

SHEET 16

PLS	LICENSE	DATE	REVISION
JMH	24272	1-1-2013	NEW BLOCK NUMBERS
JMH	24272	11/1/97	MIN. SUB BLK. 121-13 & 14
JMH	24272	11/4/88	BLOCK 113-LDT 3 CORR. DIM.
			BLOCK 119-LDT 12 & 13 CORR. DIM.
			BLOCK 117-LDT 3 CORR. DIM.
			BLOCK 118-LDT 9 CORR. DIM.
JMH	24272	8/15/85	COMBINE BLK. 113 LDTs 9 & 10
JMH	24272	10/18/83	CHANGE BLK. 129 TO 503

SHEET 21

THIS MAP HAS BEEN GIVEN A FORMAL CERTIFICATION DIVISION OF TAXATION ON NOVEMBER 27, 2015, SIGNED BY JUDY P. MILLER AND TIFFANY A. FIELDS AND ASSIGNED SERIAL NUMBER 1067

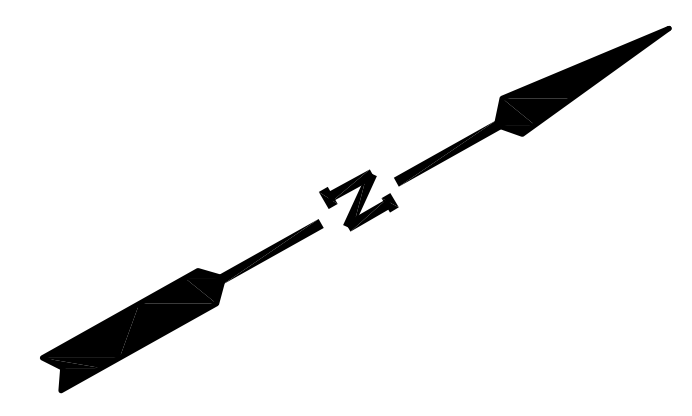
TAX MAP
TOWNSHIP OF VERONA
 ESSEX COUNTY, NEW JERSEY

SCALE 1"=100' PREPARED BY JANUARY 1, 2017

JAMES M. HELB, P.E., P.L.S., P.P.
 NEW JERSEY LICENSE NO. 24272
 TOWNSHIP ENGINEER
 10 COMMERCE COURT
 VERONA, NJ 07044

TO SHOW CONDITIONS AS OF DECEMBER 1919

THIS IS A DIGITIZED COPY OF THE TAX MAP PREPARED BY CASEY & KELLER, INC AND DATED JAN. 1, 1983. THE APPROVED ORIGINAL IS ON FILED IN THE OFFICE OF THE ENGINEER.



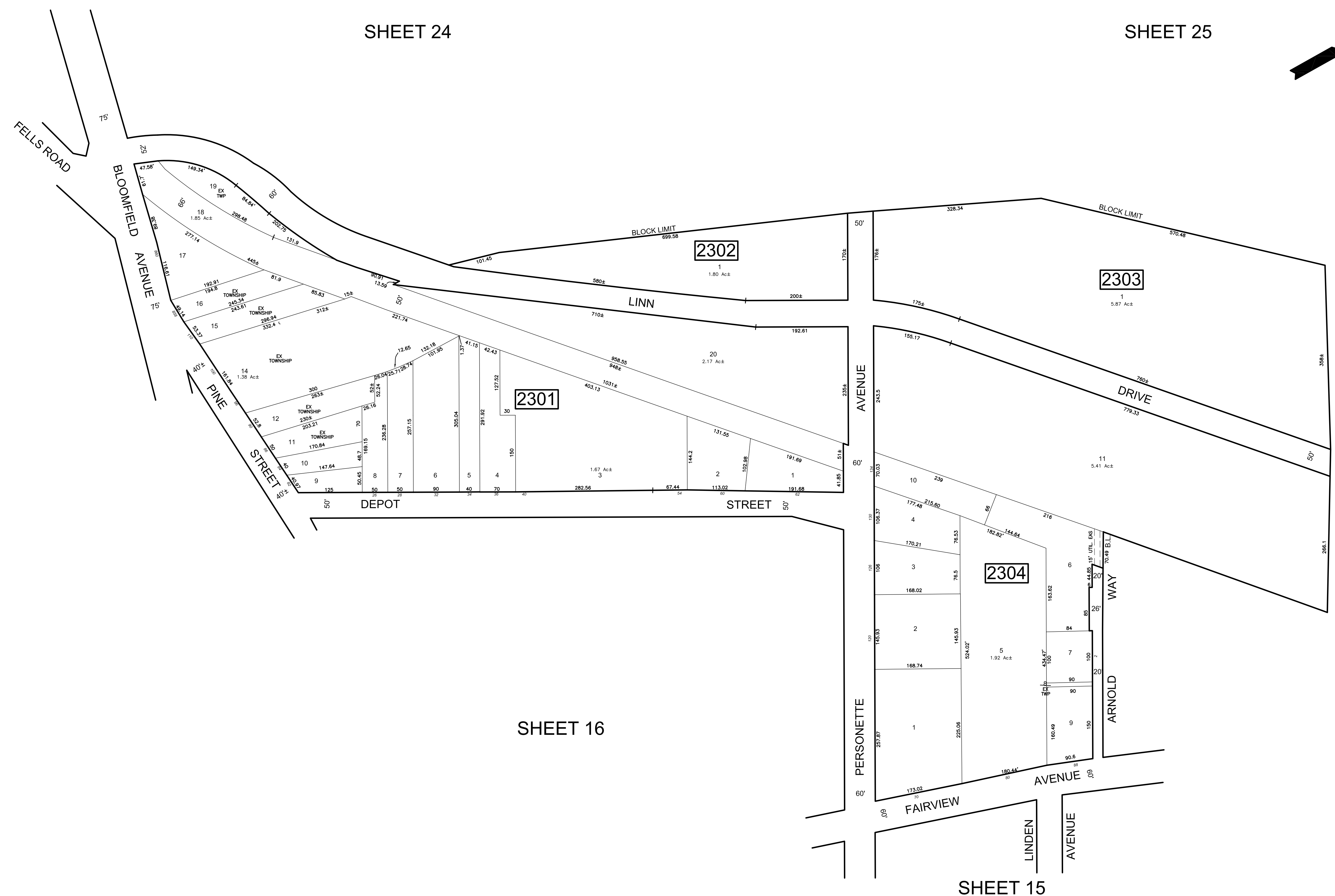
SHEET 22

SHEET 24

SHEET 25

SHEET 16

SHEET 27



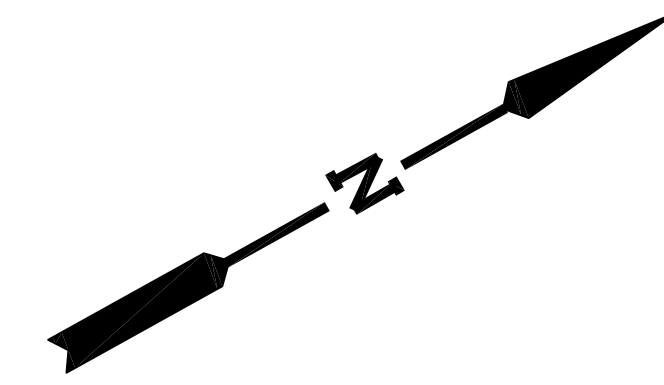
SHEET 16

* THIS SHEET HAS BEEN DRAWN USING COMPUTER AIDED DRAFTING/ DESIGN (CAD/D) AND COORDINATE GEOMETRY (COGO).

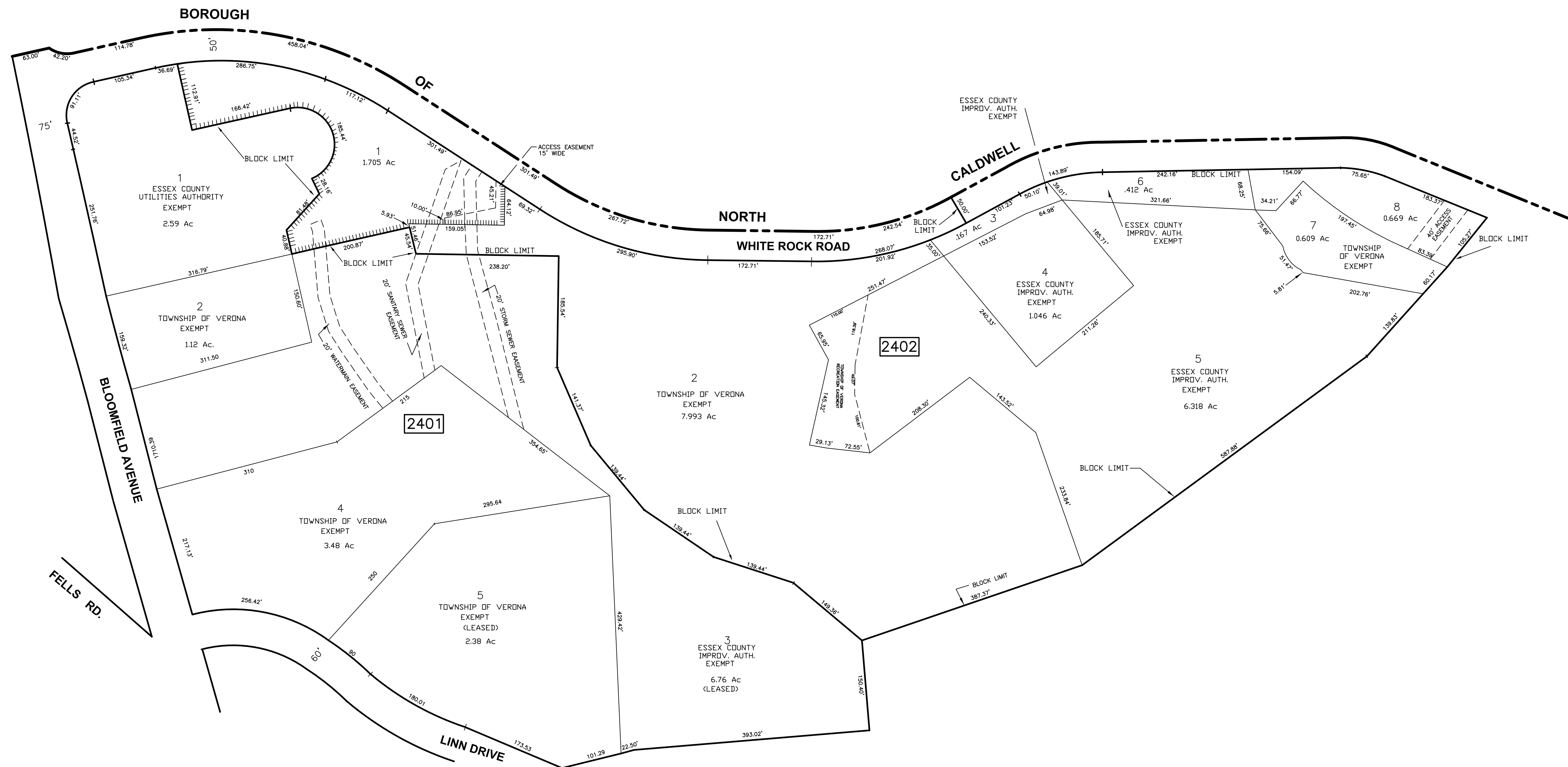
REVISIONS				
DATE	BY	LIC.NO	BLOCK	LOT
05/2020	ED CLAY	34842	2301	5-6

THIS MAP HAS BEEN GIVEN A FORMAL CERTIFICATION BY THE DIVISION OF TAXATION ON NOVEMBER 27, 2015. SIGNED BY JUDY P. MILLER AND TIFFANY A. FIELDS ASSIGNED SERIAL NUMBER 1067

TAX MAP
TOWNSHIP OF VERONA
 ESSEX COUNTY, NEW JERSEY
 SCALE: 1" = 100'
 JANUARY 1, 2017
 PREPARED BY
JAMES M. HELB, P.E., P.L.S., P.P.
 NEW JERSEY LICENSE NO. 24272
 TOWNSHIP ENGINEER
 10 COMMERCE COURT
 VERONA, NJ 07044
 TO SHOW CONDITIONS AS OF DECEMBER 2019



ESSEX COUNTY



SHEET 22

SHEET 25

THIS IS A DIGITIZED COPY OF THE TAX MAP PREPARED BY CASEY & KELLER, INC AND DATED JAN. 1, 1983. THE APPROVED ORIGINAL IS ON FILE IN THE OFFICE OF THE ENGINEER.

TAX MAP TOWNSHIP OF VERONA ESSEX COUNTY, NEW JERSEY

SCALE 1"=100' JANUARY 1, 2017

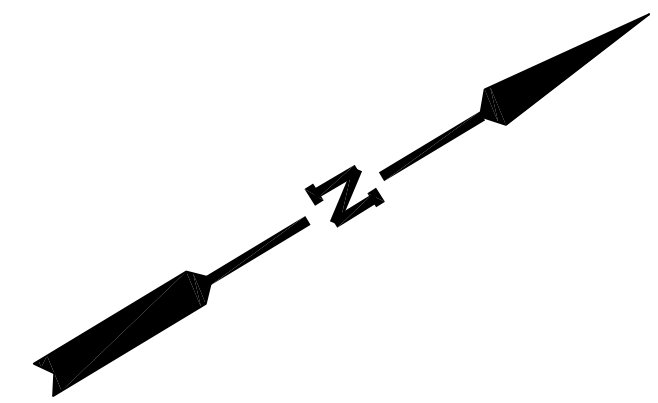
PREPARED BY JAMES M. HELB, P.E., P.L.S., P.P. TOWNSHIP ENGINEER 10 COMMERCE COURT VERONA, NJ 07044

THIS MAP HAS BEEN GIVEN A FORMAL CERTIFICATION DIVISION OF TAXATION ON NOVEMBER 27, 2015, SIGNED BY JUDY P. MILLER AND TIFFANY A. FIELDS AND ASSIGNED SERIAL NUMBER 1067

TO SHOW CONDITIONS AS OF DECEMBER 2019

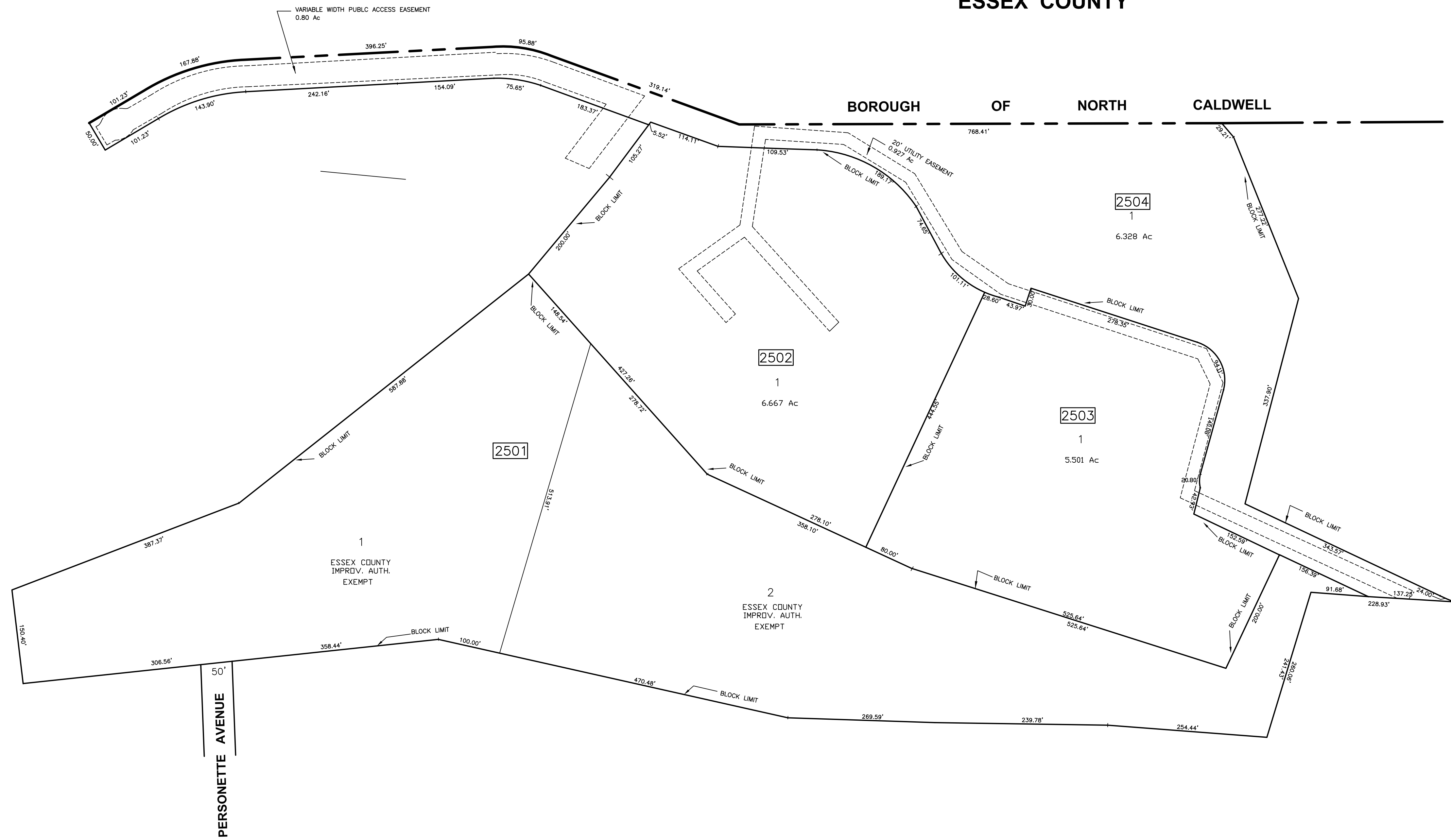
REVISIONS					
DATE	BY	LIC.NO	BLOCK	LOT	
12/2019	ED. CLAY	34842	2402	1	
12/2019	ED. CLAY	34842	2403	1	

SHEET 23



ESSEX COUNTY

BOROUGH OF NORTH CALDWELL



SHEET 24

SHEET 26

THIS IS A DIGITIZED COPY OF THE TAX MAP PREPARED BY CASEY & KELLER, INC AND DATED JAN. 1, 1983. THE APPROVED ORIGINAL IS ON FILE IN THE OFFICE OF THE ENGINEER.

TAX MAP TOWNSHIP OF VERONA ESSEX COUNTY, NEW JERSEY

SCALE 1"=100' JANUARY 1, 2017

PREPARED BY JAMES M. HELB, P.E., P.L.S., P.P. TOWNSHIP ENGINEER 10 COMMERCE COURT VERONA, NJ 07044

THIS MAP HAS BEEN GIVEN A FORMAL CERTIFICATION DIVISION OF TAXATION ON NOVEMBER 27, 2015, SIGNED BY JUDY P. MILLER AND TIFFANY A. FIELDS AND ASSIGNED SERIAL NUMBER 1067

TO SHOW CONDITIONS AS OF DECEMBER 2019

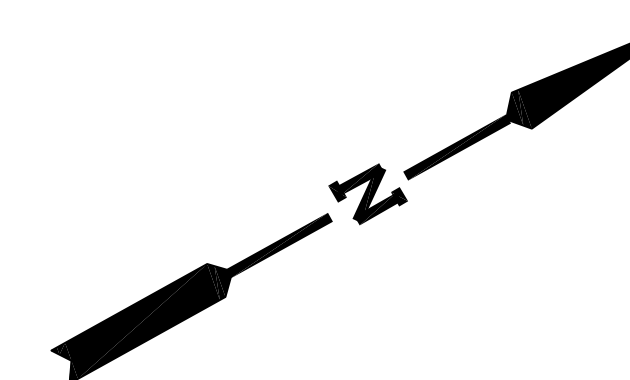
PLS	LICENSE	DATE	REVISION
JMH	24272	1-1-2013	NEW LDT NUMBERS
JMH	24272	1-1-2013	NEW BLOCK NUMBERS
JMH	24272	5-1-2007	SHEET CREATED

SHEET 23

SHEET 27

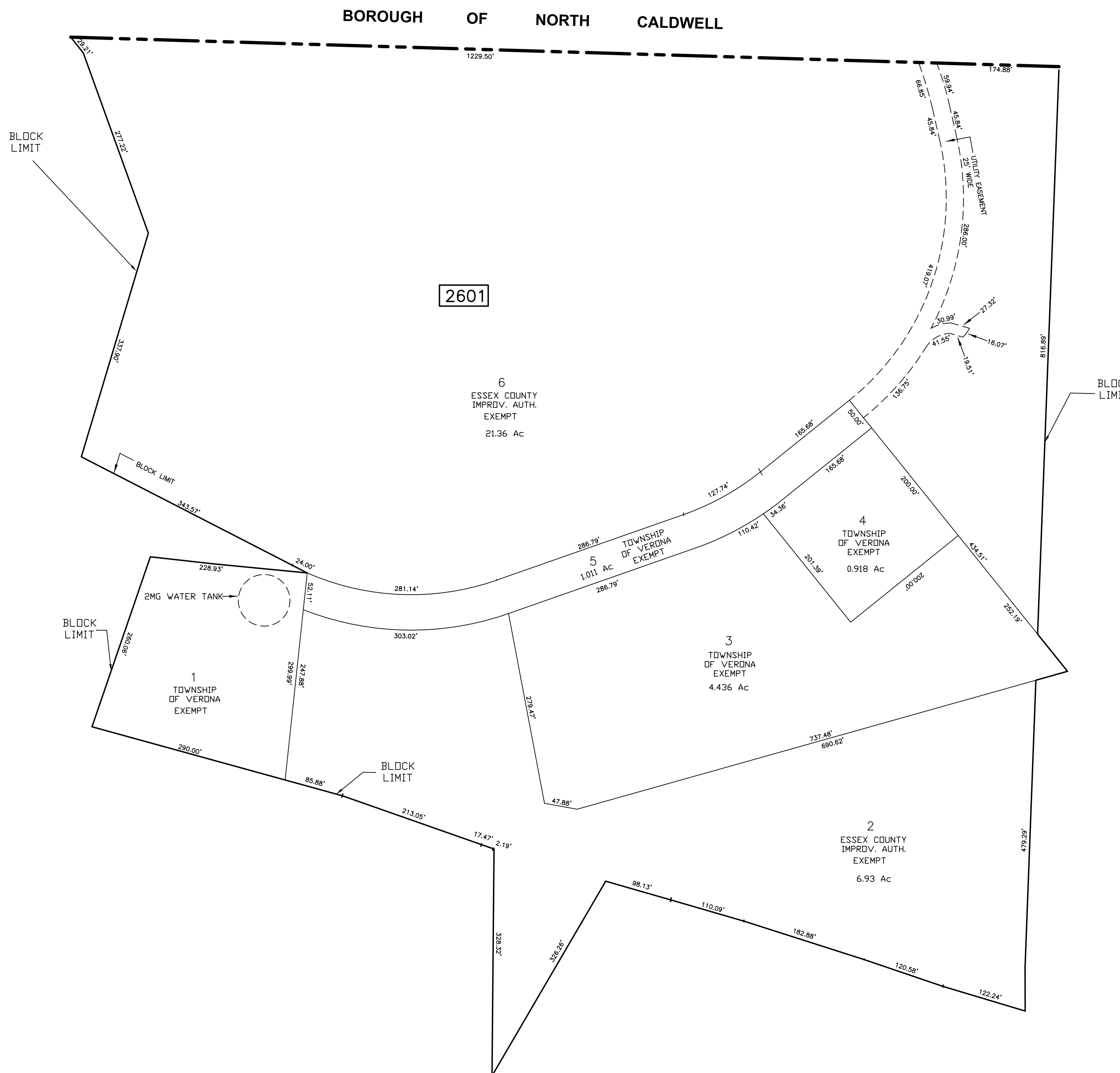
ESSEX COUNTY

BOROUGH OF NORTH CALDWELL



SHEET 25

SHEET 28



2601

SHEET 27

THIS IS A DIGITIZED COPY OF THE TAX MAP PREPARED BY CASEY & KELLER, INC AND DATED JAN. 1, 1983. THE APPROVED ORIGINAL IS ON FILED IN THE OFFICE OF THE ENGINEER.

THIS MAP HAS BEEN GIVEN A FORMAL CERTIFICATION DIVISION OF TAXATION ON NOVEMBER 27, 2015, SIGNED BY JUDY P. MILLER AND TIFFANY A. FIELDS AND ASSIGNED SERIAL NUMBER 1067

TAX MAP
TOWNSHIP OF VERONA
 ESSEX COUNTY, NEW JERSEY

SCALE 1"=100' JANUARY 1, 2017

PREPARED BY
JAMES M. HELB, P.E., P.L.S., P.P.
 NEW JERSEY LICENSE NO. 24272
 TOWNSHIP ENGINEER
 10 COMMERCE COURT
 VERONA, NJ 07044

TO SHOW CONDITIONS AS OF DECEMBER 2019

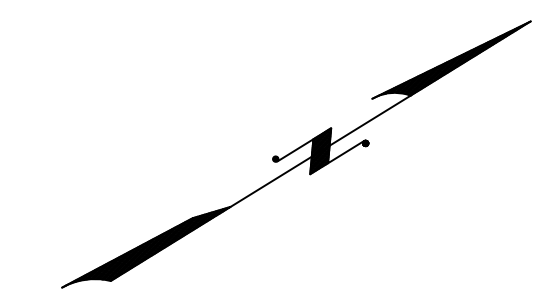
PLS	LICENSE	DATE	REVISION
JMH	24272	1-1-2013	NEW LDT NUMBERS - BLOCK 2601
JMH	24272	1-1-2013	NEW BLOCK NUMBERS
JMH	24272	5-1-2007	SHEET CREATED

REVISIONS				
DATE	BY	LIC.NO	BLOCK	LOT
12/2019	ED. CLAY	34842	2702	7

* THIS SHEET HAS BEEN DRAWN USING COMPUTER AIDED DRAFTING/ DESIGN (CAD/D) AND COORDINATE GEOMETRY (COGO).

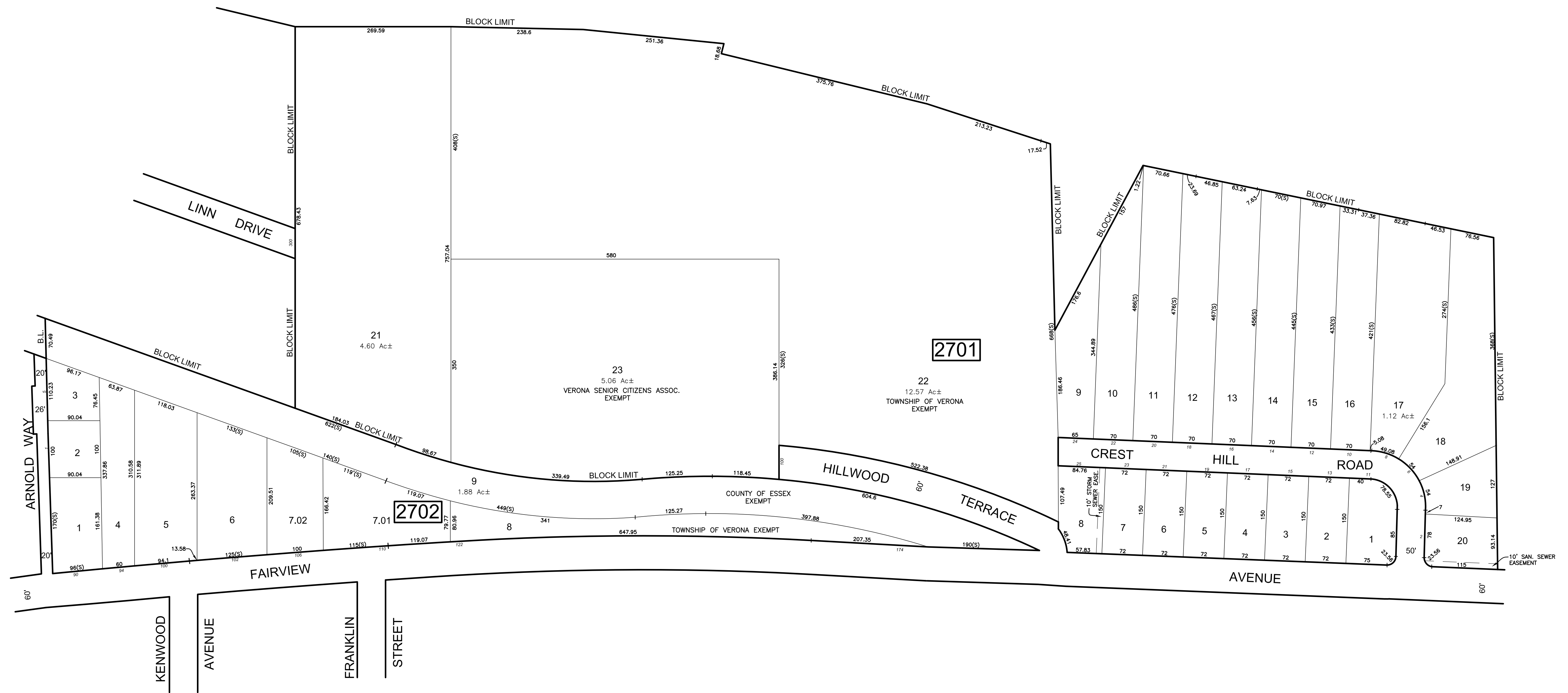
SHEET 25

SHEET 25



SHEET 23

SHEET 28



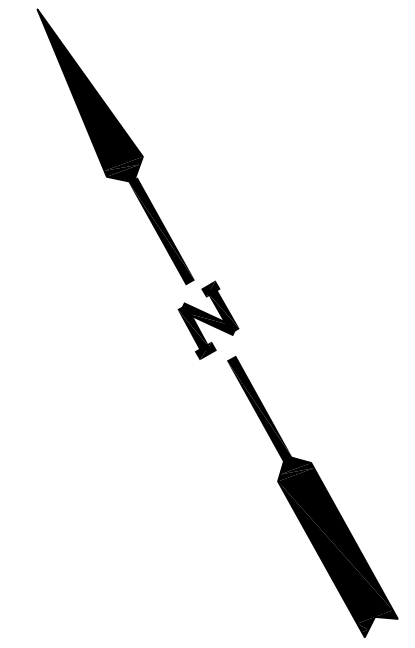
SHEET 15

SHEET 14

THIS IS A DIGITIZED COPY OF THE TAX MAP PREPARED BY CASEY & KELLER, INC AND DATED JAN. 1, 1983. THE APPROVED ORIGINAL IS ON FILED IN THE OFFICE OF THE ENGINEER.

THIS MAP HAS BEEN GIVEN A FORMAL CERTIFICATION BY THE DIVISION OF TAXATION ON NOVEMBER 27, 2015. SIGNED BY JUDY P. MILLER AND TIFFANY A. FIELDS ASSIGNED SERIAL NUMBER 1067

TAX MAP
TOWNSHIP OF VERONA
 ESSEX COUNTY, NEW JERSEY
 SCALE: 1" = 100'
 JANUARY 1, 2017
 PREPARED BY
JAMES M. HELB, P.E., P.L.S., P.P.
 NEW JERSEY LICENSE NO. 24272
 TOWNSHIP ENGINEER
 10 COMMERCE COURT
 VERONA, NJ 07044
 TO SHOW CONDITIONS AS OF DECEMBER 2019



ESSEX COUNTY

TOWNSHIP OF CEDAR GROVE

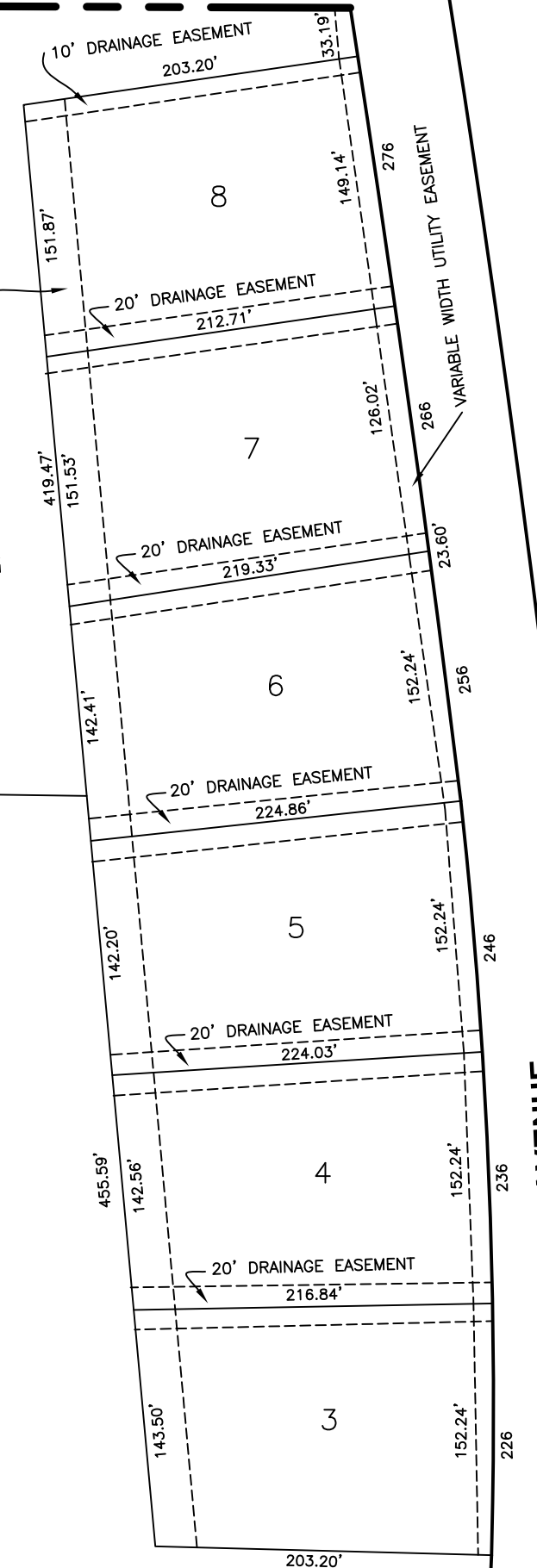
ESSEX COUNTY

BOROUGH OF NORTH CALDWELL

2801

1
ESSEX COUNTY IMPROV. AUTH.
EXEMPT
37.1271 Ac

2
ESSEX COUNTY IMPROV. AUTH.
EXEMPT
6.376 Ac



VALLEY - VIEW RD.

FAIRVIEW AVENUE

DURRELL ST.

SHEET 13

SHEET 14

THIS IS A DIGITIZED COPY OF THE TAX MAP PREPARED BY CASEY & KELLER, INC AND DATED JAN. 1, 1983. THE APPROVED ORIGINAL IS ON FILED IN THE OFFICE OF THE ENGINEER.

PLS	LICENSE	DATE	REVISION
JMH	24272	1-1-2013	NEW LDT NUMBERS - BLOCK 2701
JMH	24272	1-1-2013	NEW BLOCK NUMBERS
JMH	24272	5-1-2007	SHEET CREATED

SHEET 26

SHEET 27

THIS MAP HAS BEEN GIVEN A FORMAL CERTIFICATION DIVISION OF TAXATION ON NOVEMBER 27, 2015, SIGNED BY JUDY P. MILLER AND TIFFANY A. FIELDS AND ASSIGNED SERIAL NUMBER 1067

TAX MAP
TOWNSHIP OF VERONA
 ESSEX COUNTY, NEW JERSEY

SCALE 1"=100' PREPARED BY JANUARY 1, 2017

JAMES M. HELB, P.E., P.L.S., P.P.
 NEW JERSEY LICENSE NO. 24272
 TOWNSHIP ENGINEER
 10 COMMERCE COURT
 VERONA, NJ 07044